

6/8/2025

*Schedules & Route Maps*

# **NORTH KITSAP**

---

## **BAINBRIDGE ISLAND**

Save paper  
Scan the QR code  
to access this  
book online.



## **BUS SERVICE INCLUDING SCHEDULES**

***93, 94, 95, 96, 97, 98, 99, 106,  
301, 302, 307, 331, 332, 333,  
344, 390, 391, BI Ride &  
Kingston Ride***

For connecting service in Silverdale and Bremerton  
refer to the **Central Kitsap Routed Guide booklet.**

**Kitsap Transit**   
Connecting Communities



## Connect with Us

Visit Kitsap Transit online for the most up-to-date information and to subscribe to Rider Alerts.

**kitsaptransit.com/subscribe**

For assistance contact Customer Service  
**360.377.BUSS** (2877) **800.501.RIDE** (7433)  
Email: **KitsapRide@KitsapTransit.com**

Follow us **@kitsaptransit**  

### ¿Hablas español?

Para obtener información sobre los servicios o tarifas de Kitsap Transit en español, llame al 1-800-501-7433 durante el horario regular de oficina. El personal de servicio al cliente le conectará a un intérprete para ayudar a responder sus preguntas.

### Tagalog?

Upang makakuha ng impormasyon tungkol sa mga serbisyo o singil ng Kitsap Transit sa wikang Tagalog, mangyaring tawagan ang numerong 1-800-501-7433 sa normal na oras ng trabaho. Ikonekta ka ng kawani ng Customer Service sa isang tagapagsalin upang tulungan kang masagot ang iyong mga katanungan.

*For more information on Kitsap Transit's Title VI program, visit [www.kitsaptransit.com/Title-VI](http://www.kitsaptransit.com/Title-VI)*

*Para más información sobre el programa del Título VI de Kitsap Transit, visita [www.kitsaptransit.com/Title-VI](http://www.kitsaptransit.com/Title-VI)*

*Para sa karagdagang impormasyon tungkol sa Title VI program ng Kitsap Transit, bisitahin ang [www.kitsaptransit.com/Title-VI](http://www.kitsaptransit.com/Title-VI)*



## Snow & Extreme Weather

Bus and ferry service may be canceled, delayed or rerouted because of extreme weather or unexpected events.

Stay informed by signing up for rider alerts at **kitsaptransit.com/subscribe**. If you ride a route, visit its webpage and click on Snow Route above the schedule. The final decision to operate service on any route will depend on road conditions and safety concerns.

For route status updates, visit  
**kitsaptransit.com/weather**



## Welcome Aboard

We invite you to explore this regional guide to learn about Kitsap Transit's fixed-route (Routed) and on-demand buses. Use both services together to travel farther for one low price!

In addition to bus service information, this guide covers how to read a schedule, track your ride in real-time, pay your fare, and more. Not ready to give up your car? Check out the list of Park & Ride lots served by our buses.

Our buses connect with ferry terminals in Kitsap County. If you plan to take a ferry and connect with our buses, please read about Ferry-Take-Home service and our Bainbridge Alternate Routes.

We encourage you to sign up for rider alerts or check our posted alerts at **kitsaptransit.com/alerts**.

## SYSTEM MAPS

Our bus schedules are designed to let you connect with other buses and travel across the county. To see Kitsap Transit's full system map as well as a map of our services in each region of Kitsap County, scan the QR code or visit **kitsaptransit.com/system-map**.



## SUNDAY BUS SERVICE

Sunday bus service is available on Bainbridge Island, Bremerton, Silverdale, Port Orchard and Poulsbo. The service is fare-free through the end of 2025. **ACCESS** service is available within  $\frac{3}{4}$  of a mile of fixed routes:

- **Route 108–Bethel**
- **Route 217–Bremerton/Silverdale East**
- **Route 332–Poulsbo/Ridgetop**
- **Route 390–Poulsbo/Bainbridge**

In addition, Kitsap Transit operates **on-demand** service on Sundays in select areas of Bainbridge Island and South, Central, and North Kitsap. For details about service areas, visit **kitsaptransit.com/Sunday**.

# \$ Fares

Fares are one-way and payable with exact cash, Transit GO Ticket, ORCA card or passes.

Routed/On-Demand Bus & Local Ferry		
FARE TYPE	ONE-WAY	MONTHLY
<b>Full Fare</b> (adults 19+)	\$2	\$50
<b>Reduced Fare*</b> (low-income, seniors, disabled)	\$1	\$25
<b>Youth/Children**</b> (18 & under) / <b>Bicycles</b>	FREE	


**\*Reduced Fare** is available to Medicare card holders and qualified seniors, disabled and low-income riders paying with a Regional Reduced Fair Permit/ORCA card. Riders must show eligibility to obtain reduced-fare cards and receive discounts.


**\*\*Children/Youth:** Eighteen (18) and under ride FREE of charge with a regional ORCA Youth Transit Pass or valid student ID. Children five (5) and under do not require identification, but must be accompanied by a responsible passenger.

**Kitsap Transit Monthly Passes** are loaded onto an ORCA card and are valid for unlimited rides for the month of issue for Kitsap Transit Routed Buses and Local Foot Ferries. Kitsap Fast Ferries passholders are entitled to fare-free rides on Routed, On-Demand, and Local Foot Ferry services.


# T Transfers

**ORCA E-purse transfers** offer free connecting service within two hours of initial travel. If the next connecting service charges a higher fare (Pierce Transit, Sound Transit, etc.), use ORCA E-purse to pay the difference in fare. Transfers will not be valid on Kitsap Fast Ferries starting on Oct. 1, 2025.

**Paper transfers** are offered to riders who pay cash and are accepted at transit centers/transfer points for the next connecting bus or foot ferry only. See the  icon listed on the schedule and corresponding maps to determine the transfer point that best suits your travel needs. *Paper transfers are not valid aboard Kitsap Fast Ferries.*




# ORCA Card

When you need to add value or passes, create a new account at [myORCA.com](https://myORCA.com) or with the myORCA mobile app and link your card. We are happy to sell and add value to your ORCA card at the Bremerton Transportation Center. You can also buy a full fare card or add value to an existing card at several retail locations, online or at an ORCA vending machine. Locations along the route are shown on the map with this icon . Visit [kitsaptransit.com/orca](https://kitsaptransit.com/orca) for additional retail locations.



# Understanding the Schedule



**BUS STOP**  
1.800.501.7433  
KitsapTransit.com

Kitsap Transit buses depart at the times listed in each timetable, except for the right-most column, which is the arrival time. Read schedules left to right, keeping in mind timepoints are approximate. You can use these timepoints to estimate when the bus will arrive at your stop – or use our real-time map at **KTTracker.com** to track your ride.

## Legend & Notes

**Three dashes ( - - - )** indicate the bus does not serve that timepoint.

**Notes above or below timetables contain important information about route and stop details that riders should be aware of.**

**Ferry-Take-Home** buses make connections with Washington State Ferries (WSF) and do not make pickups after departing the ferry terminal. Ferry-Take-Home buses will depart after the ferry arrives and passengers have loaded. With few exceptions, buses will drop passengers only along the route(s) indicated at the bus stop nearest their home. Buses often deviate from the normal route to speed delivery of a passenger to a marked stop. Passengers trying to return to the ferry terminal will need to make alternate plans.

In North Kitsap, Kitsap Transit buses make connections with **Jefferson Transit** and **Clallam Transit**. Jefferson Transit operates service to Port Townsend and Port Ludlow. Visit [jeffersontransit.com](https://jeffersontransit.com) for details. Clallam Transit offers service to Sequim and Port Angeles. Visit [clallamtransit.com](https://clallamtransit.com) for details.



## Track Your Ride

### At KTrack.com, you can:

- Track buses and ferries in real time
- Find nearby bus stops
- Check how crowded your bus is
- Get estimated arrival times
- Plan a trip and feel more confident when riding transit



Scan the QR Code or visit [KTrack.com](http://KTrack.com) to find your ride.

We recommend riders be at their stop 5 minutes before the scheduled departure.

KT Tracker does not show the location of *ACCESS* or On-Demand buses. Once you've booked a trip, use the Ride Pingo app to see the location of your On-Demand bus.



## Transit GO Ticket

Transit GO Ticket is a mobile app that lets you quickly buy bus, local foot ferry and fast ferry tickets with your smartphone. [kitsaptransit.com/go](http://kitsaptransit.com/go)

**Day Pass:** Valid on Routed Buses, On-Demand, and Local Foot Ferries.

**Single-Ride Tickets:** Valid on Routed Buses, On-Demand, Local Foot Ferries and Fast Ferries.

**Transfers:** For single-ride tickets, if you need to make a transfer to another Kitsap Transit bus or Local Foot Ferry, you can ask the operator for a paper transfer pass. Transfers to other systems are NOT allowed.



## Companion / Service Animals

Only service animals are allowed in Kitsap Transit buildings, vessels, or buses. The only exception is small animals inside enclosed pet containers.



## Flag Stops

In rural areas without fixed stops, flag stops are allowed in certain zones. On Bainbridge Island, you can flag down Routed buses outside the downtown core, except along SR 305.



## Ferry Connections

Kitsap Transit buses provide connections to Kitsap Fast Ferries, Local Foot Ferry and ferries operated by Washington State Ferries (WSF). Bus routes are listed on our maps in the label next to each ferry terminal.

For service information on WSF routes, visit [wsdot.wa.gov](http://wsdot.wa.gov). For information on Kitsap Transit's ferry routes, visit [kitsaptransit.com/ferries](http://kitsaptransit.com/ferries).



## Accessibility

All buses feature wheelchair lifts, and spaces are first-come, first-served. Allow five feet of space for lift deployment. Visit [kitsaptransit.com/ADA](http://kitsaptransit.com/ADA) for more information about wheelchair and mobility devices.



## Bicycles

All buses are equipped with front-mounted bike racks. There is no extra charge for transporting a bike. Lockers and bike spaces are available at many of our transportation centers. Find locker applications on our website – click “Bicycle Options” under Rider Resources on the RIDE tab – or call 1.800.501.7433.



## Holiday Schedules

The following holidays Kitsap Transit operates a holiday schedule or will not operate. For route-specific information visit our website and select a route.

[kitsaptransit.com/holiday-schedule](http://kitsaptransit.com/holiday-schedule)

- |                              |                 |
|------------------------------|-----------------|
| • New Year's Day             | • Labor Day     |
| • Martin Luther King Jr. Day | • Columbus Day  |
| • Presidents' Day            | • Veterans' Day |
| • Memorial Day               | • Thanksgiving  |
| • Juneteenth                 | • Christmas Day |
| • Independence Day           |                 |



# Bainbridge Alternate Routes

12/8/2024

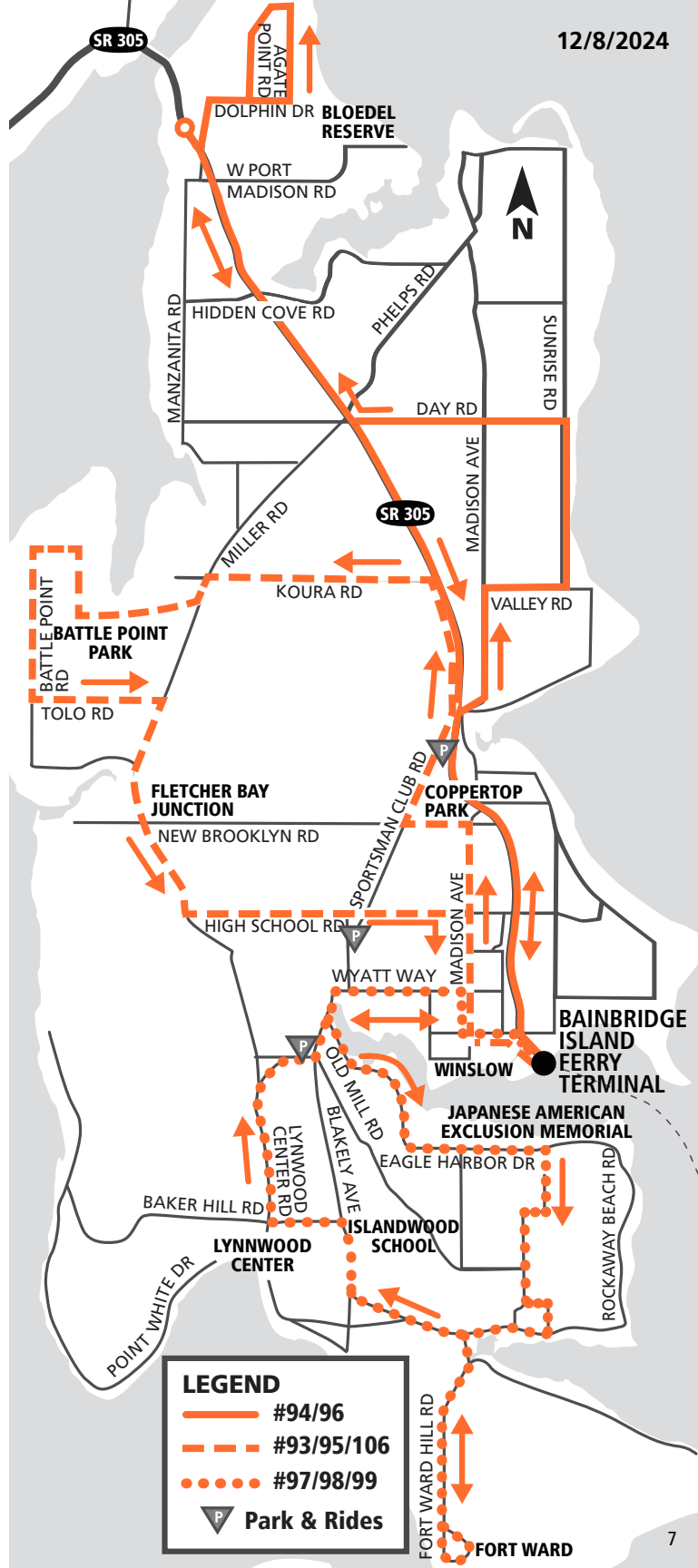
When Washington State Ferries (WSF) runs more than 10 minutes late on weekdays during afternoon/evening hours, Kitsap Transit will combine bus routes serving Bainbridge Island. Passengers will be picked up and dropped off only along the routes shown, except Highway 305. Use Route 390 for stops on Highway 305.

- One bus will travel to the island's **North** end and cover portions of **Routes 94 and 96**.
- One bus will cover the **Central** part of the island west of Highway 305 and portions of **Routes 93, 95 and 106**.
- One bus will travel to the island's **South** end and cover portions of **Routes 97, 98 and 99**.

These buses will depart the ferry terminal at the normal scheduled departure times listed in the schedules. To view this route map in multiple colors, visit [kitsaptransit.com/BI-alt-routes](https://kitsaptransit.com/BI-alt-routes).

**Passengers arriving on WSF:** While three buses will operate alternate routes, additional buses will be staged at Bainbridge Island Ferry Terminal to pick up passengers arriving on WSF. Kitsap Transit will combine bus routes as Ferry-Take-Home bus service. Ferry-Take-Home bus service departs after the ferry arrives and passengers have loaded. These buses may deviate from the normal route to speed delivery of a passenger to a marked stop. These buses will drop passengers off only along the route(s) indicated at a stop nearest their home. Ferry-Take-Home buses do not make pickups after departing the Bainbridge Ferry Terminal.

**Bus service off Bainbridge Island:** Route 390 will keep scheduled departure times and will not wait for the WSF ferry to arrive. Route 391 will try to wait for WSF passengers to arrive but may be required to depart in order to make timed connections in Kingston. Route 333 will wait for WSF passengers to arrive before departing. Route 333 may deviate from its route to take passengers to the North Viking Transit Center if no connecting buses are available.



Park free at these lots while you commute. We encourage the use of these lots to reduce traffic congestion around ferry terminals and major employment sites. Park & Ride lots are intended for day use; parking is limited to no more than 24 hours. Check for use restrictions posted at the lot when you park.

## NORTH KITSAP PARK & RIDES

### BAINBRIDGE

#### American Legion Post

**SERVING ROUTES** 97 98

7880 NE Bucklin Hill Rd., Bainbridge Island

- 10 paved parking spaces with lighting

#### Bethany Lutheran Church

**SERVING ROUTE** 95

7968 Finch Rd. NE., Bainbridge Island

- 80 paved parking spaces with lighting and bike racks

#### Island Church

**SERVING ROUTE** 93

9624 Sportsman Club Rd. NE, Bainbridge Island

- 37 paved parking spaces with lighting

### KINGSTON

#### Bayside Community Church

**SERVING ROUTE** 302 391

25992 Barber Cut Off Rd. NE, Kingston

- 210 paved parking spaces with lighting

#### George's Corner

**SERVING ROUTE** 307 391

27618 Hansville Rd. NE, Kingston

- 225 paved parking spaces with lighting, bike racks/lockers, shelter and 4 EV Chargers (Free with OpConnect Card)

### POULSBOROUGH

#### North Viking Transit Center

**SERVING ROUTES** 301 307 331 332 344 390

21992 Viking Way NW, Poulsbo

- 266 paved parking spaces with lighting, bike racks, shelter and 4 EV Chargers (Free with OpConnect Card)

#### Gateway Fellowship

**SERVING ROUTES** 333 344

18901 8th Ave. NE, Poulsbo

- 156 paved parking spaces with lighting, bike racks, and shelter

#### Poulsbo Junction

**SERVING ROUTES** 331 332 333 344

Viking Avenue & Lindvig, Poulsbo

- 35 paved parking spaces with lighting, and shelter

### SUQUAMISH

#### Clearwater

**SERVING ROUTES** 302 333 390 391

SR 305 and Suquamish Way at Suquamish Clearwater Casino. Spaces are located in the East Parking Garage on levels 2 and 3.

- 96 paved parking spaces with lighting, bike racks and shelter on Hwy. 305

#### Suquamish United Church of Christ

**SERVING ROUTE** 302 391

18732 Division Ave. NE, Suquamish

- 65 paved parking spaces with lighting, bike racks and shelter

---

For a full list of Park & Rides served by Kitsap Transit visit [kitsaptransit.com/park-and-ride-lots](https://kitsaptransit.com/park-and-ride-lots)



# 93–Manzanita

MONDAY – FRIDAY

TO BAINBRIDGE ISLAND FERRY TERMINAL

Bloedel Reserve	Komedal & Seabold	Manzanita & Day Rd	Koura & Miller	Island Church Park & Ride	Bainbridge Island Ferry Terminal
4:40	4:45	4:50	4:55	5:00	5:10
---	5:45	5:50	5:55	6:00	6:10
---	6:25	6:30	6:34	6:40	6:50
---	7:15	7:19	7:23	7:28	7:40
7:53	7:59	8:04	8:09	8:16	8:30

MONDAY – FRIDAY

TO KOMEDAL & SEABOLD

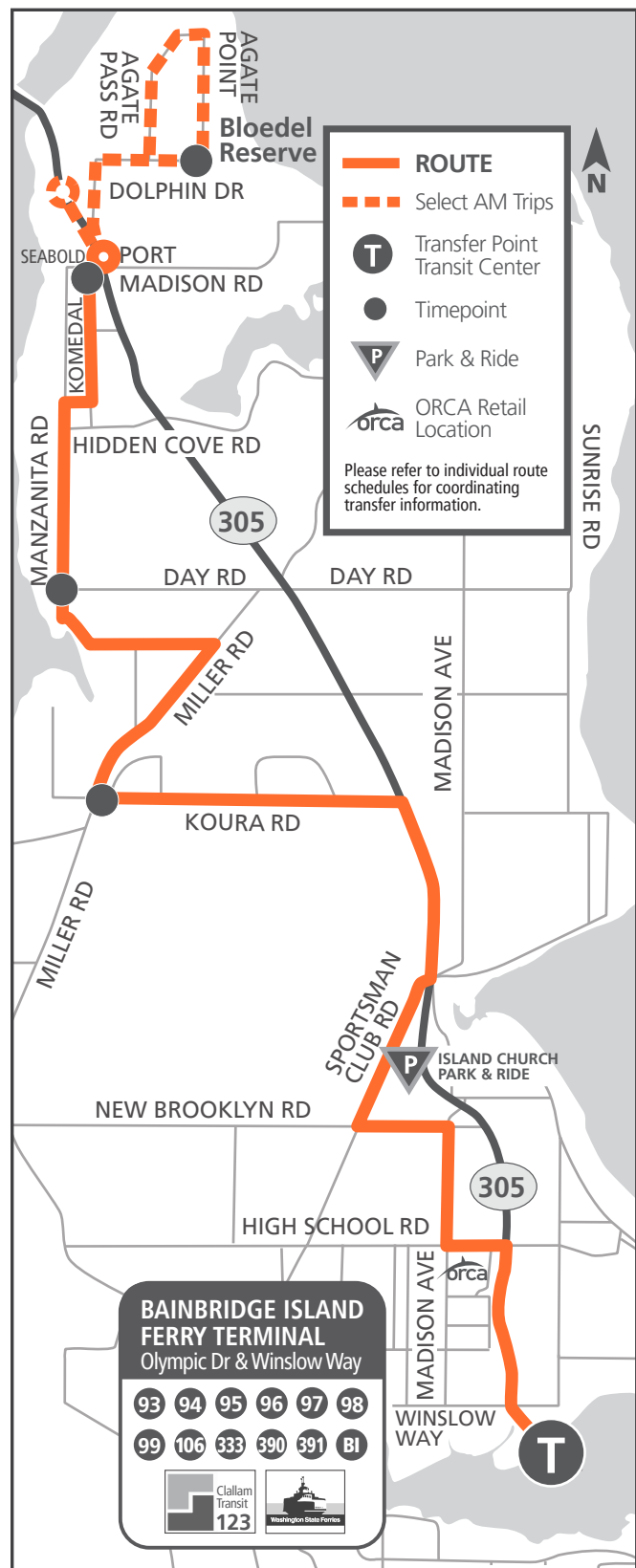
Bainbridge Island Ferry Terminal	Island Church Park & Ride	Koura & Miller	Manzanita & Day Rd	Komedal & Seabold
3:45	3:52	4:00	4:04	4:10
4:35	4:44	4:50	4:55	5:00
5:30	5:39	5:46	5:51	5:56
6:30	6:37	6:43	6:48	6:53
7:15	93 Ferry-Take-Home North			

Bold PM time

**NOTES:** Route 93 will not make stops on Highway 305.

When the Bainbridge Island/Seattle ferry runs more than 10 minutes late on weekday afternoons/evenings, Kitsap Transit will operate alternate bus routes and Ferry-Take-Home (FTH) service to get passengers home. For more information and to view a route map, see page 6 or visit [kitsaptransit.com/BI-alt-routes](https://www.kitsaptransit.com/BI-alt-routes). To learn more about FTH service, see “Understanding the Schedule” on page 3.

For mid-day and Saturday service, **see BI Ride**. To book a ride, download the Ride Pingo app or call 1.800.422.2877.





Effective 3/16/2025

# 94-Agate Point

MONDAY – FRIDAY

TO BAINBRIDGE ISLAND FERRY TERMINAL

Bloedel Reserve	Day Rd & Phelps	Valley & Sunrise	High School & Ferncliff	Bainbridge Island Ferry Terminal
5:30	5:39	5:44	5:53	6:00
6:20	6:29	6:35	6:44	6:50
7:08	7:17	7:23	7:32	7:40

MONDAY – FRIDAY

TO BLOEDEL RESERVE

Bainbridge Island Ferry Terminal	High School & Ferncliff	Valley & Sunrise	Day Rd & Phelps	Bloedel Reserve
3:45	3:48	3:57	4:03	4:10
4:35	4:38	4:46	4:52	5:00
5:30	5:33	5:42	5:48	5:54
6:30	6:33	6:42	6:48	6:53
7:15	94 Ferry-Take-Home North			

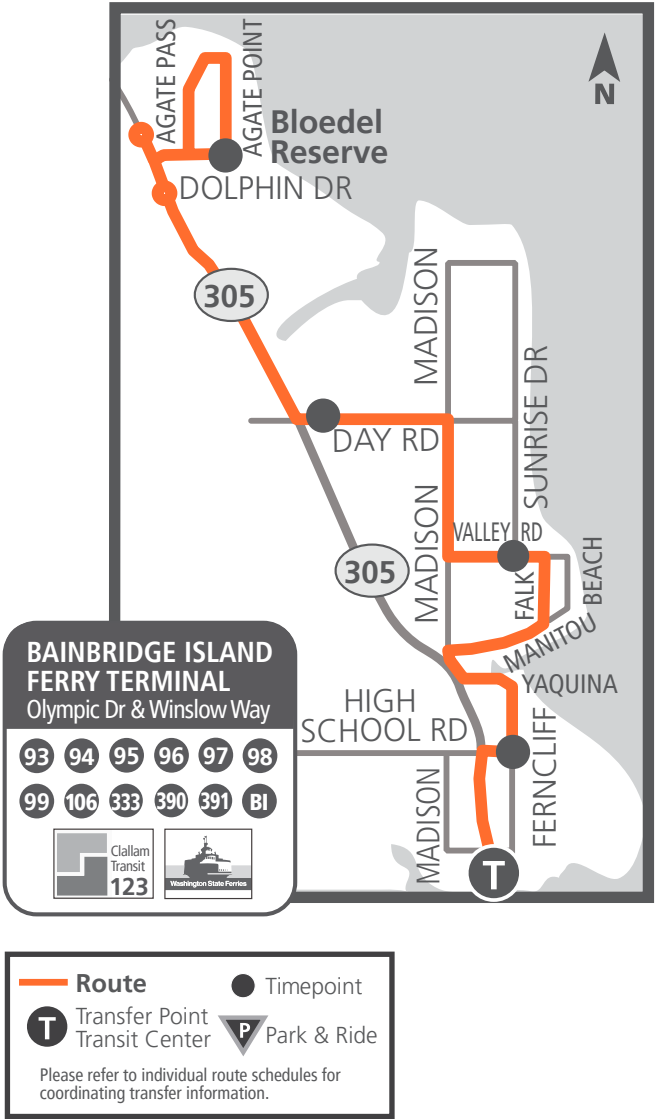
Bold PM time

NOTES: Route 94 will not make stops on Highway 305.

When the Bainbridge Island/Seattle ferry runs more than 10 minutes late on weekday afternoons/evenings, Kitsap Transit will operate alternate bus routes and Ferry-Take-Home (FTH) service to get passengers home. For more information and to view a route map, see page 6 or visit [kitsaptransit.com/BI-alt-routes](https://kitsaptransit.com/BI-alt-routes). To learn more about FTH service, see “Understanding the Schedule” on page 3.

For mid-day and Saturday service, see **BI Ride**. To book a ride, download the Ride Pingo app or call 1.800.422.2877.

For service arriving at Bainbridge Terminal at 5:10 AM and 8:35 AM, please see bus Routes 93 and 96.







Effective 9/30/2024

# 95–Battle Point

MONDAY – FRIDAY

TO BAINBRIDGE ISLAND FERRY TERMINAL

Miller & Tolo	Frey & Battle Point	Springridge & Fletcher Bay	Miller & New Brooklyn	Bethany Lutheran Park & Ride	Bainbridge Island Ferry Terminal
				P	T
4:37	4:43	4:49	4:55	5:02	5:10
5:38	5:43	- - -	5:50	5:55	6:05
6:23	6:28	- - -	6:35	6:40	6:50
7:08	7:13	- - -	7:20	7:25	7:40
7:55	8:00	8:07	8:14	8:19	8:30

Bold PM time

MONDAY – FRIDAY

TO MILLER & TOLO

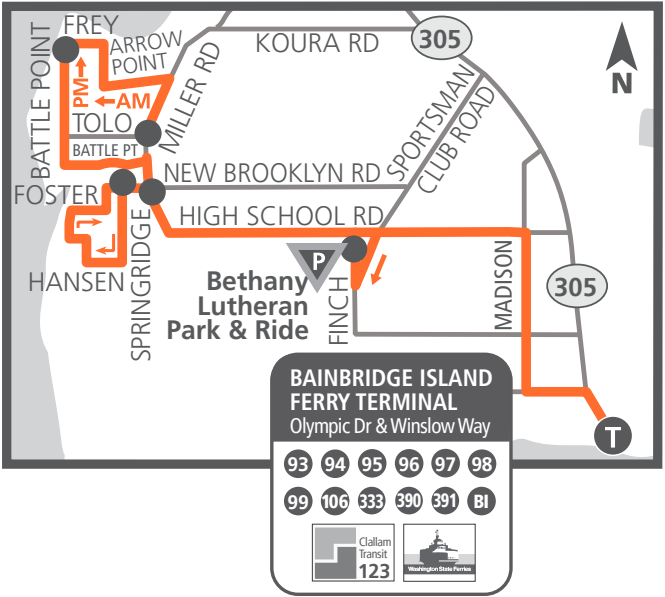
Bainbridge Island Ferry Terminal	Bethany Lutheran Park & Ride	Miller & New Brooklyn	Frey & Battle Point	Miller & Tolo
T	P			
3:45	3:55	3:59	4:05	4:10
4:35	4:43	4:47	4:53	4:58
5:30	5:40	5:45	5:51	5:56
6:30	6:39	6:43	6:49	6:55
7:15	95 Ferry-Take-Home North			

Bold PM time

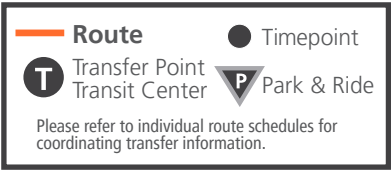
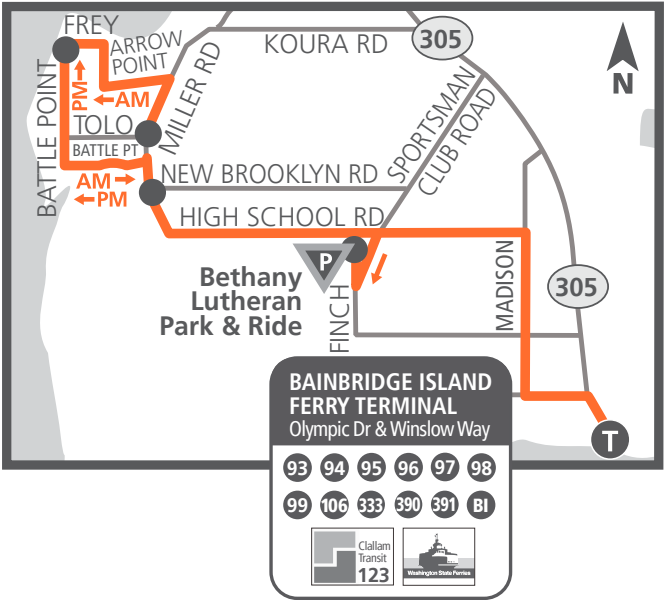
**NOTES:** When the Bainbridge Island/Seattle ferry runs more than 10 minutes late on weekday afternoons/evenings, Kitsap Transit will operate alternate bus routes and Ferry-Take-Home (FTH) service to get passengers home. For more information and to view a route map, see page 6 or visit [kitsaptransit.com/BI-alt-routes](https://www.kitsaptransit.com/BI-alt-routes). To learn more about FTH service, see “Understanding the Schedule” on page 3.

For mid-day and Saturday service, **see BI Ride**. To book a ride, download the Ride Pingo app or call 1.800.422.2877.

AM trips arriving at Bainbridge Terminal at 5:10 AM and 8:30 AM.



AM trips arriving at Bainbridge Terminal at 6:05 AM, 6:50 AM and 7:40 AM. All PM trips.





Effective 9/30/2024

## 96–Sunrise

MONDAY – FRIDAY

TO BAINBRIDGE ISLAND FERRY TERMINAL

Day Rd & Phelps	Sunrise & Torvanger	Sunrise & Valley	Madison & Manitou Beach	Grand & Park	Bainbridge Island Ferry Terminal
4:34	4:43	4:47	4:52	4:58	5:05
5:33	5:42	5:46	5:49	5:53	6:00
6:18	6:27	6:31	6:34	6:38	6:47
7:13	7:22	7:26	7:29	7:33	7:43
7:59	8:08	8:12	8:17	8:23	8:30

MONDAY – FRIDAY

TO PHELPS & DAY

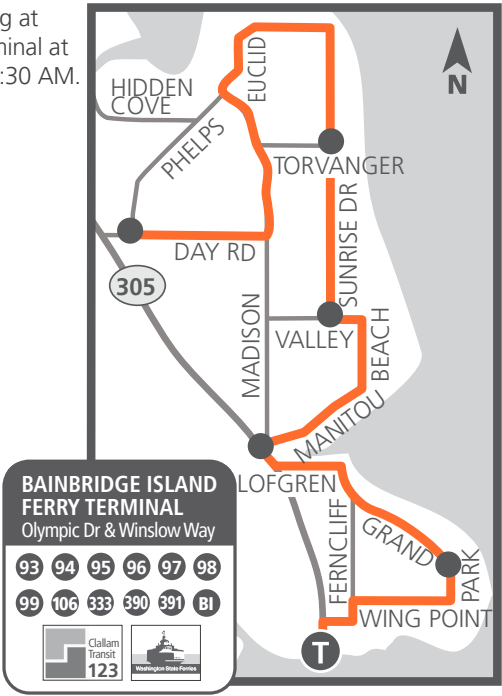
Bainbridge Island Ferry Terminal	Grand & Park	Madison & Manitou Beach	Sunrise & Valley	Sunrise & Torvanger	Day Rd & Phelps
3:45	3:50	3:55	3:58	4:01	4:09
4:35	4:40	4:45	4:48	4:51	4:59
5:30	5:36	5:41	5:44	5:47	5:55
6:30	6:36	6:40	6:44	6:47	6:55
7:15	96 Ferry-Take-Home North				

Bold PM time

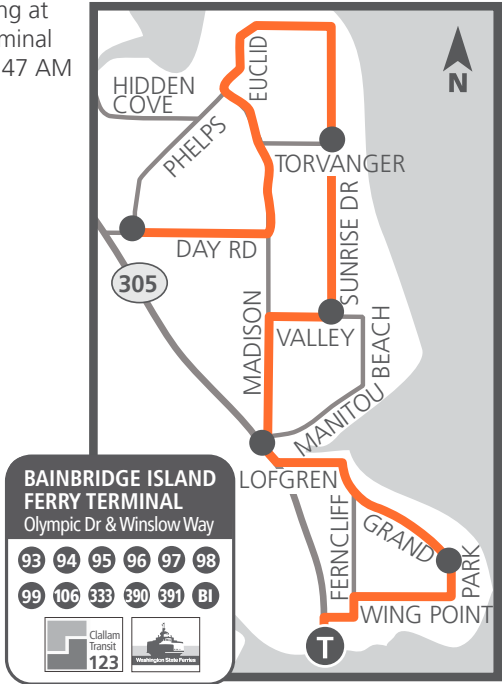
**NOTES:** When the Bainbridge Island/Seattle ferry runs more than 10 minutes late on weekday afternoons/evenings, Kitsap Transit will operate alternate bus routes and Ferry-Take-Home (FTH) service to get passengers home. For more information and to view a route map, see page 6 or visit [kitsaptransit.com/BI-alt-routes](https://www.kitsaptransit.com/BI-alt-routes). To learn more about FTH service, see “Understanding the Schedule” on page 3.

For mid-day and Saturday service, **see BI Ride**. To book a ride, download the Ride Pingo app or call 1.800.422.2877.

AM trips arriving at Bainbridge Terminal at 5:05 AM and 8:30 AM.



AM trips arriving at Bainbridge Terminal at 6:00 AM, 6:47 AM and 7:43 AM.  
All PM trips.





Effective 9/30/2024

# 97–Crystal Springs

## MONDAY – FRIDAY TO BAINBRIDGE ISLAND FERRY TERMINAL

American Legion Park & Ride P	Lynwood & Baker Hill	Lynwood Center	Blakely & Bucklin Hill	Grow & Wyatt	Bainbridge Island Ferry Terminal T
4:35	4:42	4:55	4:59	5:02	5:08
---	5:42	5:54	5:58	6:01	6:05
---	6:24	6:37	6:42	6:45	6:50
---	7:16	7:28	7:33	7:36	7:40
7:56	8:05	8:17	8:22	8:25	8:30

## MONDAY – FRIDAY TO LYNWOOD CENTER

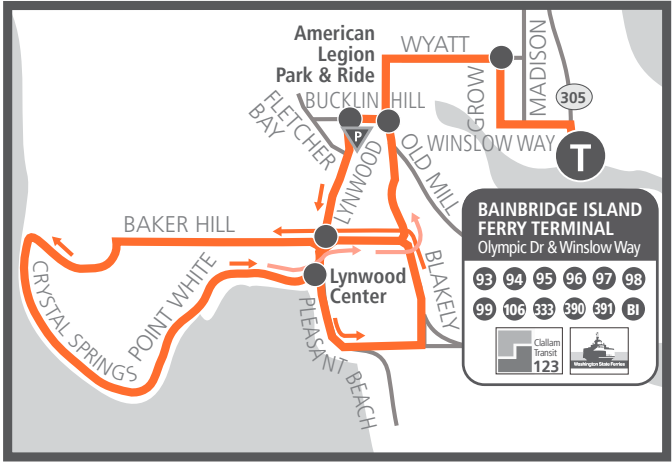
Bainbridge Island Ferry Terminal T	Grow & Wyatt	Blakely & Bucklin Hill	Lynwood & Baker Hill	Lynwood Center
3:45	3:50	3:53	3:57	4:08
4:35	4:40	4:43	4:47	4:59
5:30	5:35	5:38	5:42	5:55
6:30	6:35	6:38	6:41	6:55
7:15	97 Ferry-Take-Home South			

Bold PM time

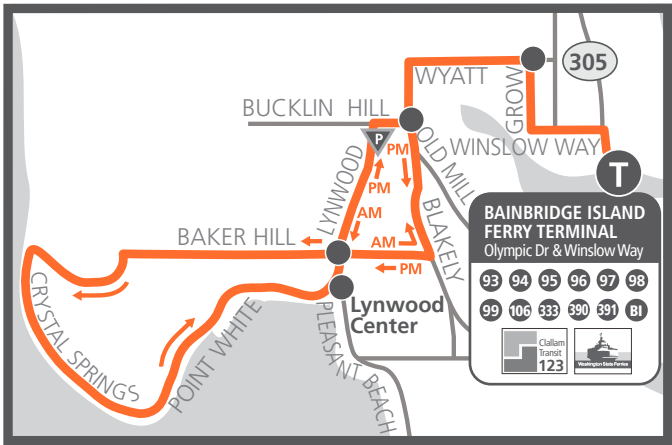
**NOTES:** When the Bainbridge Island/Seattle ferry runs more than 10 minutes late on weekday afternoons/evenings, Kitsap Transit will operate alternate bus routes and Ferry-Take-Home (FTH) service to get passengers home. For more information and to view a route map, see page 6 or visit [kitsaptransit.com/BI-alt-routes](https://www.kitsaptransit.com/BI-alt-routes). To learn more about FTH service, see “Understanding the Schedule” on page 3.

For mid-day and Saturday service, **see BI Ride**. To book a ride, download the Ride Pingo app or call 1.800.422.2877.

AM trips arriving at Bainbridge Terminal at 5:10 AM and 8:30 AM.



AM trips arriving at Bainbridge Terminal at 6:10 AM, 6:50 AM and 7:45 AM. All PM trips.



Route

T

Transfer Point  
Transit Center

P

Park & Ride

●

Timepoint

Please refer to individual route schedules for coordinating transfer information.



Effective 9/30/2024

# 98–Fort Ward

MONDAY – FRIDAY

TO BAINBRIDGE ISLAND FERRY TERMINAL

Fort Ward State Park	Oddfellows & West Blakely	Lynwood & Baker Hill	Bucklin Hill & Blakely	Wyatt & Madison	Bainbridge Island Ferry Terminal
5:42	5:50	5:53	5:58	6:01	6:05
6:27	6:35	6:38	6:43	6:47	6:50
7:17	7:24	7:28	7:32	7:37	7:43

MONDAY – FRIDAY

TO FORT WARD STATE PARK

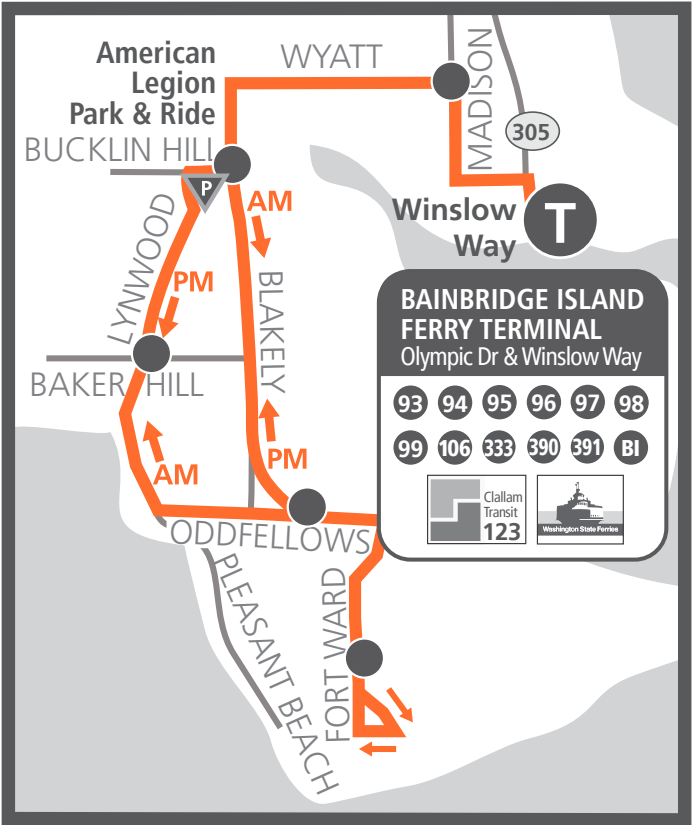
Bainbridge Island Ferry Terminal	Wyatt & Madison	Bucklin Hill & Blakely	Lynwood & Baker Hill	Oddfellows & West Blakely	Fort Ward State Park
3:45	3:50	3:54	3:57	4:00	4:10
4:35	4:39	4:43	4:46	4:49	5:00
5:30	5:35	5:40	5:43	5:46	5:55
6:30	6:34	6:38	6:41	6:44	6:53
7:15	98 Ferry-Take-Home South				

Bold PM time

**NOTES:** When the Bainbridge Island/Seattle ferry runs more than 10 minutes late on weekday afternoons/evenings, Kitsap Transit will operate alternate bus routes and Ferry-Take-Home (FTH) service to get passengers home. For more information and to view a route map, see page 6 or visit [kitsaptransit.com/BI-alt-routes](https://kitsaptransit.com/BI-alt-routes). To learn more about FTH service, see “Understanding the Schedule” on page 3.

For mid-day and Saturday service, **see BI Ride**. To book a ride, download the Ride Pingo app or call 1.800.422.2877.

For service arriving at the Bainbridge Terminal at 5:10 AM and 8:35 AM, please see bus Routes 97 and 99.



Route

Timepoint

Transfer Point

Transit Center

Park & Ride

Please refer to individual route schedules for coordinating transfer information.



Effective 9/30/2024

# 99–Bill Point

MONDAY – FRIDAY

TO BAINBRIDGE ISLAND FERRY TERMINAL

Eagle Harbor & New Sweden	Fort Ward State Park	Rockaway Beach & Halls Hill	Old Creosote & Bill Point	Eagle Harbor & Rose Ave	Madison & Wallace	Bainbridge Island Ferry Terminal
4:29	4:36	4:43	4:48	4:52	4:59	5:10
5:38	---	5:44	5:48	5:54	6:01	6:10
6:23	---	6:30	6:33	6:38	6:45	6:55
7:13	---	7:19	7:23	7:28	7:36	7:45
7:54	8:01	8:10	8:13	8:19	8:25	8:35

MONDAY – FRIDAY

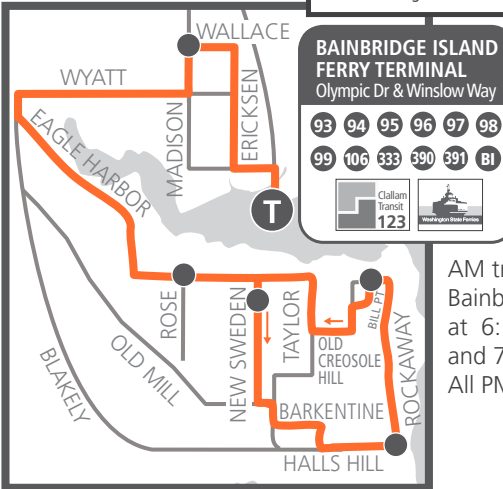
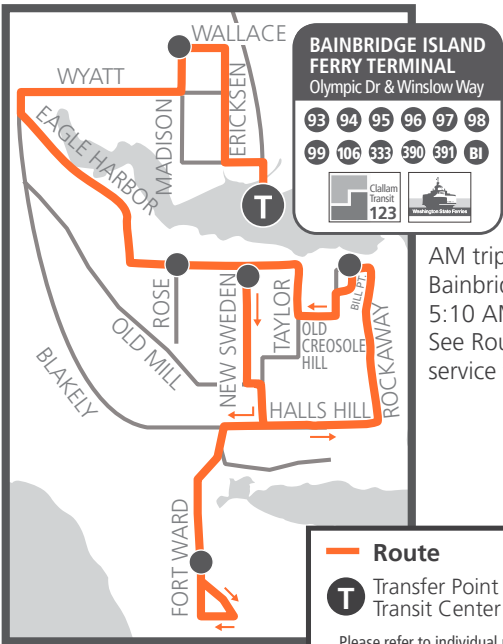
TO BARKENTINE & BLAKELY HILL

Bainbridge Island Ferry Terminal	Madison & Wallace	Eagle Harbor & New Sweden	Rockaway Beach & Halls Hill	Old Creosote & Bill Point	Eagle Harbor & Rose Ave
3:45	3:49	3:57	4:04	4:07	4:13
4:35	4:39	4:48	4:55	4:58	5:04
5:30	5:34	5:43	5:50	5:53	5:59
6:30	6:34	6:42	6:49	6:52	6:58
7:15	99 Ferry-Take-Home South				

Bold PM time

**NOTES:** When the Bainbridge Island/Seattle ferry runs more than 10 minutes late on weekday afternoons/evenings, Kitsap Transit will operate alternate bus routes and Ferry-Take-Home (FTH) service to get passengers home. For more information and to view a route map, see page 6 or visit [kitsaptransit.com/BI-alt-routes](https://www.kitsaptransit.com/BI-alt-routes). To learn more about FTH service, see “Understanding the Schedule” on page 3.

For mid-day and Saturday service, **see BI Ride**. To book a ride, download the Ride Pingo app or call 1.800.422.2877.



106–Fletcher Bay

MONDAY – FRIDAY  
TO BAINBRIDGE ISLAND FERRY TERMINAL

Tolo & Battle Point	Springridge & Fletcher Bay	New Brooklyn & Miller	New Brooklyn & Madison	Bainbridge Island Ferry Terminal
5:42	5:47	5:53	5:58	6:05
6:27	6:32	6:38	6:43	6:50
7:17	7:22	7:28	7:33	7:40

MONDAY – FRIDAY  
TO TOLO & BATTLE POINT

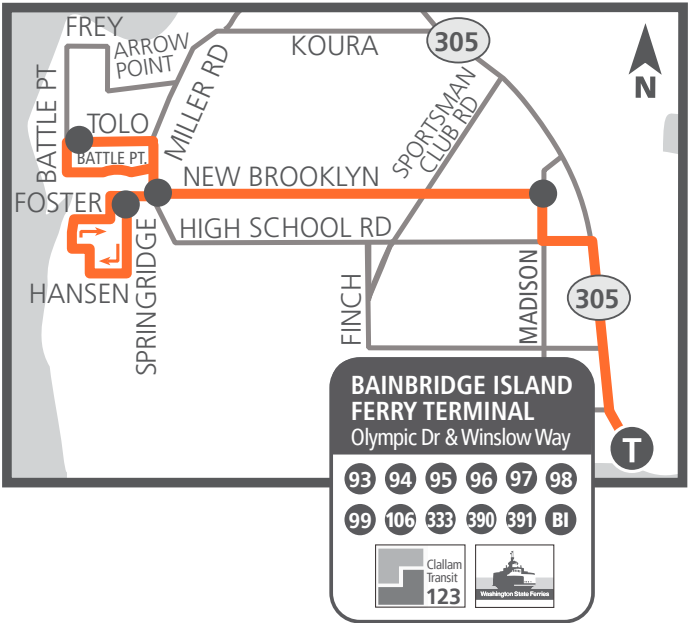
Bainbridge Island Ferry Terminal	New Brooklyn & Madison	Springridge & Fletcher Bay	New Brooklyn & Miller	Tolo & Battle Point
3:45	3:49	3:55	4:02	4:06
4:35	4:39	4:46	4:53	4:57
5:30	5:34	5:40	5:47	5:51
6:30	6:34	6:40	6:47	6:51
7:15	106 Ferry-Take-Home North			

Bold PM time

**NOTES:** When the Bainbridge Island/Seattle ferry runs more than 10 minutes late on weekday afternoons/evenings, Kitsap Transit will operate alternate bus routes and Ferry-Take-Home (FTH) service to get passengers home. For more information and to view a route map, see page 6 or visit [kitsaptransit.com/BI-alt-routes](https://www.kitsaptransit.com/BI-alt-routes). To learn more about FTH service, see “Understanding the Schedule” on page 3.

For service arriving at the Bainbridge Terminal at 5:10 AM and 8:35 AM, please see bus **Routes 93 and 95**.

For mid-day and Saturday service, **see BI Ride**. To book a ride, download the Ride Pingo app or call 1.800.422.2877.



Route

Timepoint

T Transfer Point  
Transit Center

P Park & Ride

Please refer to individual route schedules for coordinating transfer information.



301

Effective 9/30/2024

301–North Kitsap

Fast Ferry

MONDAY – FRIDAY

POULSBO TO BREMERTON (SOUTHBOUND)

North Viking Transit Center	Olympic College Poulsbo	North Viking Transit Center	Silverdale Transit Center	Crossroads Park & Ride
<div>T</div> <div>P</div>		<div>T</div> <div>P</div>	<div>T</div>	<div>P</div>
4:25	---	---	4:39	4:49
5:45	---	---	5:58	6:08
7:00	---	---	7:14	7:24
12:30	12:34	12:42	12:57	1:10
1:50	1:54	2:00	2:14	2:24
3:10	3:15	3:22	3:37	3:49
4:35	4:39	4:45	5:00	5:10
6:05	---	---	6:20	6:35

Schedule continues

McWilliams Park & Ride	(BAY 1) Wheaton Way Transit Center	Olympic College Bremerton	Bremerton Transportation Center	Fast Ferry Departs
<div>P</div>	<div>T</div> <div>P</div>		<div>T</div>	
4:53	4:57	---	5:10	5:25
6:13	6:18	---	6:30	6:45
7:29	7:34	7:38	7:45	8:05
1:15	1:21	1:25	1:35	1:50
2:29	2:35	2:40	2:50	3:05
3:55	4:02	4:06	4:15	4:25
5:15	5:20	5:24	5:35	5:45
6:39	6:45	---	6:55	7:05

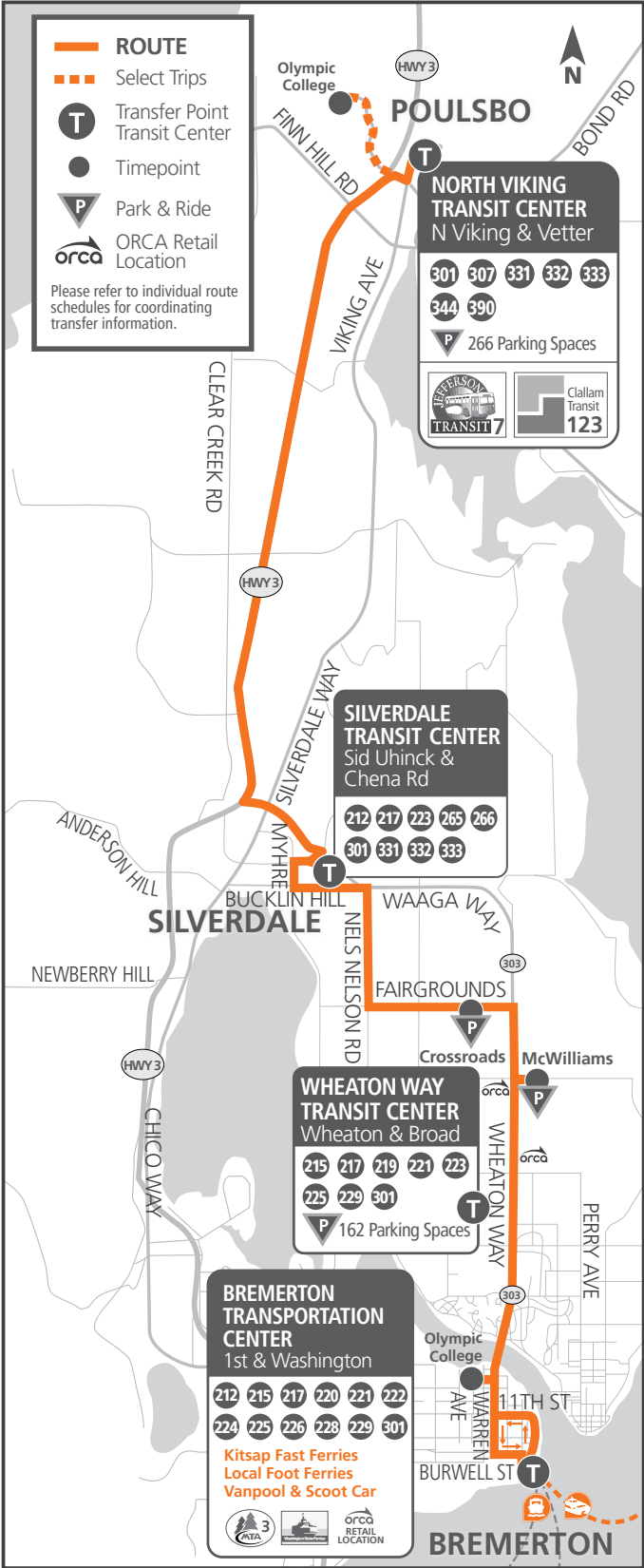
Bold PM time

NOTES:

Route 301 will only make stops at the timepoints listed above, and all stops on Myhre Road, Bucklin Hill Road, Nels Nelson Road, Fairgrounds Road and Warren Avenue.

Kitsap Transit makes connections with **Jefferson Transit** and **Clallam Transit**. See page 3 for more information.

Route 301 – Continued on Next Page



MONDAY – FRIDAY

BREMERTON TO POULSBO (NORTHBOUND)

Fast Ferry Arrives	Bremerton Transportation Center <div>T</div>	Olympic College Bremerton	(BAY 2) Wheaton Way Transit Center <div>T</div> <div>P</div>	McWilliams Park & Ride <div>P</div>	Crossroads Park & Ride <div>P</div>	Silverdale Transit Center <div>T</div>	North Viking Transit Center <div>T</div> <div>P</div>	Olympic College Poulsbo	North Viking Transit Center <div>T</div> <div>P</div>
6:35	6:42	- - -	6:52	6:57	7:01	7:11	7:25	7:29	7:38
7:55	8:00	8:05	8:12	8:17	8:22	8:33	8:48	8:52	9:00
9:10	9:17	9:22	9:28	9:32	9:37	9:46	10:00	10:05	10:15
<b>2:55</b>	<b>3:05</b>	<b>3:12</b>	<b>3:19</b>	<b>3:25</b>	<b>3:30</b>	<b>3:40</b>	<b>3:54</b>	<b>3:58</b>	<b>4:05</b>
<b>4:15</b>	<b>4:25</b>	<b>4:31</b>	<b>4:39</b>	<b>4:44</b>	<b>4:49</b>	<b>5:02</b>	<b>5:17</b>	<b>5:21</b>	<b>5:30</b>
<b>5:35</b>	<b>5:45</b>	- - -	<b>5:55</b>	<b>6:00</b>	<b>6:05</b>	<b>6:15</b>	<b>6:30</b>	- - -	- - -
<b>6:55</b>	<b>7:05</b>	- - -	<b>7:15</b>	<b>7:20</b>	<b>7:25</b>	<b>7:35</b>	<b>7:50</b>	- - -	- - -

**Bold** PM time

**NOTES:** Route 301 will only make stops at the timepoints listed above, and all stops on Myhre Road, Bucklin Hill Road, Nels Nelson Road, Fairgrounds Road and Warren Avenue.

Kitsap Transit makes connections with **Jefferson Transit** and **Clallam Transit**. See page 3 for more information.



Effective 6/8/2025

# 302–Kingston/Suquamish Fast Ferry

MONDAY – FRIDAY

SUQUAMISH TO KINGSTON (NORTHBOUND)

Hwy 305 & Suquamish Way	Suquamish Park & Ride	Indianola Clubhouse	Bayside Church Park & Ride	Kingston Ferry Terminal	Fast Ferry Departs
P	P		P	T	
4:35	4:39	4:51	5:05	5:10	5:25
6:19	6:23	6:36	6:49	6:55	7:05
7:55	7:58	8:10	8:22	8:30	8:45
<b>1:40</b>	<b>1:44</b>	<b>1:56</b>	<b>2:08</b>	<b>2:15</b>	<b>2:30</b>
<b>3:20</b>	<b>3:24</b>	<b>3:36</b>	<b>3:49</b>	<b>3:55</b>	<b>4:10</b>
<b>5:05</b>	<b>5:09</b>	<b>5:21</b>	<b>5:35</b>	<b>5:40</b>	<b>5:55</b>

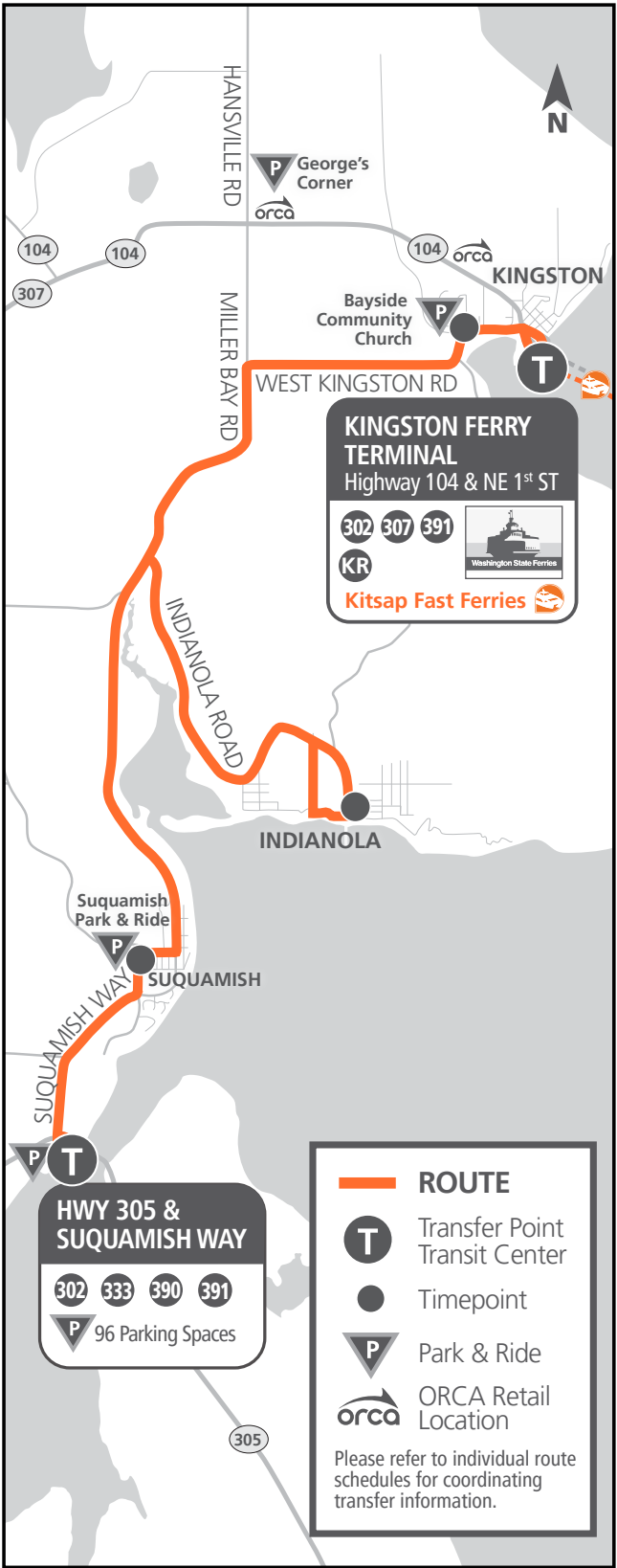
Bold PM time

MONDAY – FRIDAY

KINGSTON TO SUQUAMISH (SOUTHBOUND)

Fast Ferry Arrives	Kingston Ferry Terminal	Bayside Church Park & Ride	Indianola Clubhouse	Suquamish Park & Ride	Hwy 305 & Suquamish Way
	T	P		P	P
6:54	7:02	7:05	7:19	7:29	7:37
8:34	8:42	8:45	8:57	9:09	9:15
11:24	11:40	11:43	11:58	<b>12:08</b>	<b>12:14</b>
<b>3:59</b>	<b>4:07</b>	<b>4:10</b>	<b>4:22</b>	<b>4:34</b>	<b>4:42</b>
<b>5:39</b>	<b>5:47</b>	<b>5:50</b>	<b>6:02</b>	<b>6:14</b>	<b>6:22</b>
<b>7:24</b>	<b>7:32</b>	<b>7:35</b>	<b>7:49</b>	<b>8:00</b>	<b>8:05</b>

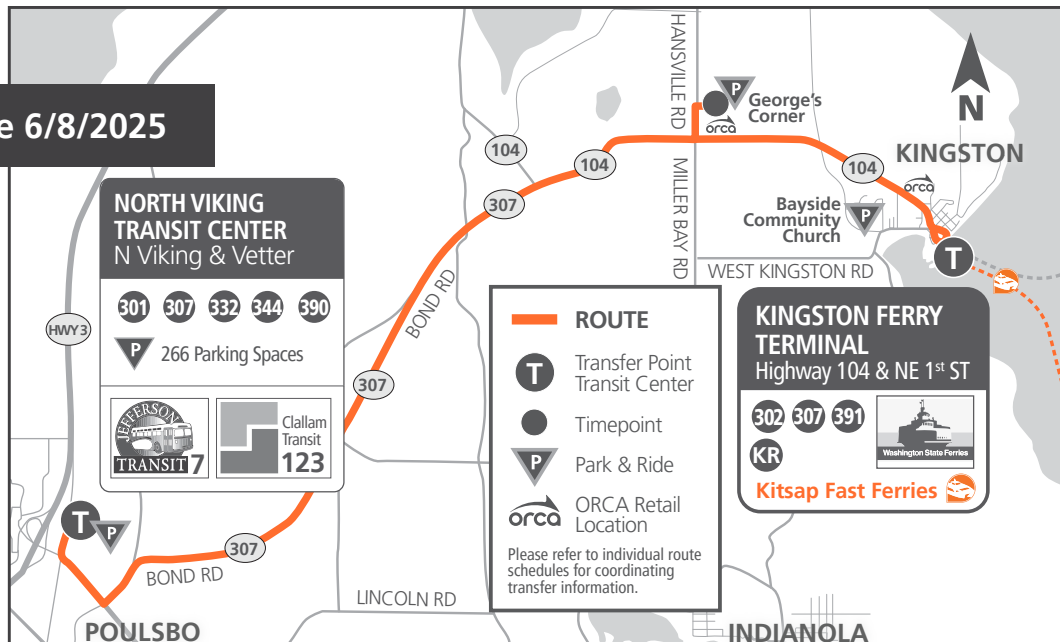
Bold PM time








Effective 6/8/2025

## 307–Kingston/ North Viking Fast Ferry



### MONDAY – FRIDAY



#### POULSBO TO KINGSTON (NORTHBOUND)

 			
North Viking Transit Center	George's Corner Park & Ride	Kingston Ferry Terminal	Fast Ferry Departs
4:50	5:03	5:10	5:25
6:33	6:49	6:55	7:05
8:09	8:23	8:30	8:45
10:28	10:42	10:50	---
11:10	11:24	11:33	---
<b>1:45</b>	<b>2:02</b>	<b>2:12</b>	<b>2:30</b>
<b>3:30</b>	<b>3:44</b>	<b>3:55</b>	<b>4:10</b>
<b>5:15</b>	<b>5:31</b>	<b>5:42</b>	<b>5:55</b>
<b>7:05</b>	<b>7:21</b>	<b>7:29</b>	--

Bold PM time

### MONDAY – FRIDAY

#### KINGSTON TO POULSBO (SOUTHBOUND)




 			
Kingston Ferry Terminal	George's Corner Park & Ride	North Viking Transit Center	Fast Ferry Arrives
6:54	7:08	7:24	6:54
8:34	9:09	9:22	8:34
---	11:01	11:15	10:53
11:24	11:47	12:02	11:40
<b>3:59</b>	<b>4:13</b>	<b>4:32</b>	<b>4:07</b>
<b>5:39</b>	<b>5:55</b>	<b>6:15</b>	<b>5:47</b>
<b>7:24</b>	<b>7:41</b>	<b>7:54</b>	<b>7:32</b>

Bold PM time

### SATURDAY SERVICE ENDS AFTER SEPT. 27

### SATURDAY



#### POULSBO TO KINGSTON (NORTHBOUND)

 					
North Viking Transit Center	George's Corner Park & Ride	Kingston Ferry Terminal	Fast Ferry Departs	Fast Ferry Arrives	Kingston Ferry Terminal
8:39	8:54	9:00	9:20	10:49	10:56
10:22	10:37	10:45	11:00	12:29	12:36
12:02	12:17	12:25	12:45	2:14	2:21
1:42	1:57	2:05	2:25	5:04	5:11
4:42	4:57	5:05	5:20	6:54	7:01
6:27	6:42	6:50	7:05		

Bold PM time

### SATURDAY

#### KINGSTON TO POULSBO (SOUTHBOUND)

 			
North Viking Transit Center	George's Corner Park & Ride	Kingston Ferry Terminal	Fast Ferry Arrives
11:20	11:04	10:56	10:49
12:59	12:44	12:36	12:29
2:45	2:29	2:21	2:14
5:35	5:19	5:11	5:04
7:25	7:09	7:01	6:54

Bold PM time

# 331–Poulsbo/Myhre

MONDAY – FRIDAY

POULSBO TO SILVERDALE (SOUTHBOUND)

<div>T</div> <div>P</div> North Viking Transit Center	Keyport Junction	Silverdale Way & Randall Way	<div>T</div> Silverdale Transit Center
6:00	6:08	6:13	6:20
7:00	7:08	7:13	7:20
8:00	8:08	8:13	8:20
9:00	9:08	9:13	9:20
10:00	10:08	10:13	10:20
11:00	11:08	11:13	11:20
<b>12:00</b>	<b>12:08</b>	<b>12:13</b>	<b>12:20</b>
<b>1:00</b>	<b>1:08</b>	<b>1:13</b>	<b>1:20</b>
<b>2:00</b>	<b>2:08</b>	<b>2:13</b>	<b>2:20</b>
<b>3:00</b>	<b>3:08</b>	<b>3:13</b>	<b>3:20</b>
<b>4:00</b>	<b>4:08</b>	<b>4:13</b>	<b>4:20</b>
<b>5:00</b>	<b>5:08</b>	<b>5:13</b>	<b>5:20</b>
<b>6:00</b>	<b>6:08</b>	<b>6:13</b>	<b>6:20</b>
<b>7:00</b>	<b>7:08</b>	<b>7:13</b>	<b>7:20</b>

Bold PM time

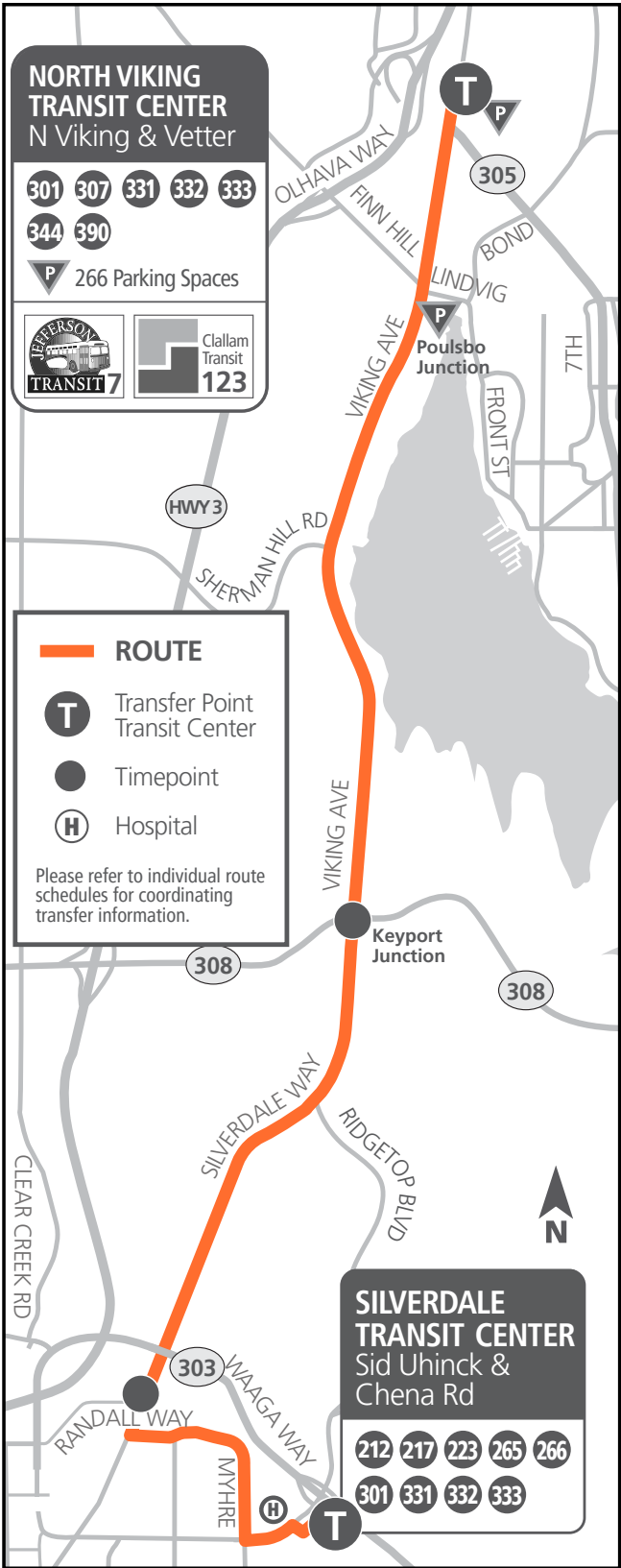
MONDAY – FRIDAY

SILVERDALE TO POULSBO (NORTHBOUND)

<div>T</div> Silverdale Transit Center	Silverdale Way & Randall Way	Keyport Junction	<div>T</div> <div>P</div> North Viking Transit Center
6:30	6:35	6:40	6:50
7:30	7:35	7:40	7:50
8:30	8:35	8:40	8:50
9:30	9:35	9:40	9:50
10:30	10:35	10:40	10:50
11:30	11:35	11:40	11:50
<b>12:30</b>	<b>12:35</b>	<b>12:40</b>	<b>12:50</b>
<b>1:30</b>	<b>1:35</b>	<b>1:40</b>	<b>1:50</b>
<b>2:30</b>	<b>2:35</b>	<b>2:40</b>	<b>2:50</b>
<b>3:30</b>	<b>3:35</b>	<b>3:40</b>	<b>3:50</b>
<b>4:30</b>	<b>4:35</b>	<b>4:40</b>	<b>4:50</b>
<b>5:30</b>	<b>5:35</b>	<b>5:40</b>	<b>5:50</b>
<b>6:30</b>	<b>6:35</b>	<b>6:40</b>	<b>6:50</b>
<b>7:30</b>	<b>7:35</b>	<b>7:40</b>	<b>7:50</b>

Bold PM time

Route 331 – *Continued on Next Page*



SATURDAY

POULSBO TO SILVERDALE (SOUTHBOUND)

<div><div>T</div><div>P</div></div> <div>North Viking Transit Center</div>	<div>Keyport Junction</div>	<div>Silverdale Way &amp; Randall Way</div>	<div><div>T</div></div> <div>Silverdale Transit Center</div>
8:00	8:08	8:13	8:20
9:00	9:08	9:13	9:20
10:00	10:08	10:13	10:20
11:00	11:08	11:13	11:20
<b>12:00</b>	<b>12:08</b>	<b>12:13</b>	<b>12:20</b>
<b>1:00</b>	<b>1:08</b>	<b>1:13</b>	<b>1:20</b>
<b>2:00</b>	<b>2:08</b>	<b>2:13</b>	<b>2:20</b>
<b>3:00</b>	<b>3:08</b>	<b>3:13</b>	<b>3:20</b>
<b>4:00</b>	<b>4:08</b>	<b>4:13</b>	<b>4:20</b>
<b>5:00</b>	<b>5:08</b>	<b>5:13</b>	<b>5:20</b>
<b>6:00</b>	<b>6:08</b>	<b>6:13</b>	<b>6:20</b>
<b>7:00</b>	<b>7:08</b>	<b>7:13</b>	<b>7:20</b>

Bold PM time

SATURDAY

SILVERDALE TO POULSBO (NORTHBOUND)

<div><div>T</div></div> <div>Silverdale Transit Center</div>	<div>Silverdale Way &amp; Randall Way</div>	<div>Keyport Junction</div>	<div><div>T</div><div>P</div></div> <div>North Viking Transit Center</div>
8:30	8:35	8:40	8:50
9:30	9:35	9:40	9:50
10:30	10:35	10:40	10:50
11:30	11:35	11:40	11:50
<b>12:30</b>	<b>12:35</b>	<b>12:40</b>	<b>12:50</b>
<b>1:30</b>	<b>1:35</b>	<b>1:40</b>	<b>1:50</b>
<b>2:30</b>	<b>2:35</b>	<b>2:40</b>	<b>2:50</b>
<b>3:30</b>	<b>3:35</b>	<b>3:40</b>	<b>3:50</b>
<b>4:30</b>	<b>4:35</b>	<b>4:40</b>	<b>4:50</b>
<b>5:30</b>	<b>5:35</b>	<b>5:40</b>	<b>5:50</b>
<b>6:30</b>	<b>6:35</b>	<b>6:40</b>	<b>6:50</b>
<b>7:30</b>	<b>7:35</b>	<b>7:40</b>	<b>7:50</b>

Bold PM time





Effective 6/8/2025

# 332–Poulsbo/Ridgetop

MONDAY – FRIDAY

POULSBO TO SILVERDALE (SOUTHBOUND)

North Viking Transit Center	Keyport Junction	Ridgetop & Pinnacle	Silverdale Transit Center
7:30	7:37	7:42	7:50
8:30	8:37	8:42	8:50
9:30	9:37	9:42	9:50
10:30	10:38	10:42	10:50
11:30	11:38	11:42	11:50
<b>12:30</b>	<b>12:38</b>	<b>12:42</b>	<b>12:50</b>
<b>1:30</b>	<b>1:38</b>	<b>1:42</b>	<b>1:50</b>
<b>2:30</b>	<b>2:38</b>	<b>2:42</b>	<b>2:50</b>
<b>3:30</b>	<b>3:38</b>	<b>3:42</b>	<b>3:50</b>
<b>4:35</b>	<b>4:43</b>	<b>4:47</b>	<b>4:55</b>
<b>5:30</b>	<b>5:38</b>	<b>5:42</b>	<b>5:50</b>
<b>6:30</b>	<b>6:37</b>	<b>6:42</b>	<b>6:50</b>
<b>7:30</b>	<b>7:37</b>	<b>7:42</b>	<b>7:50</b>

Bold PM time

MONDAY – FRIDAY

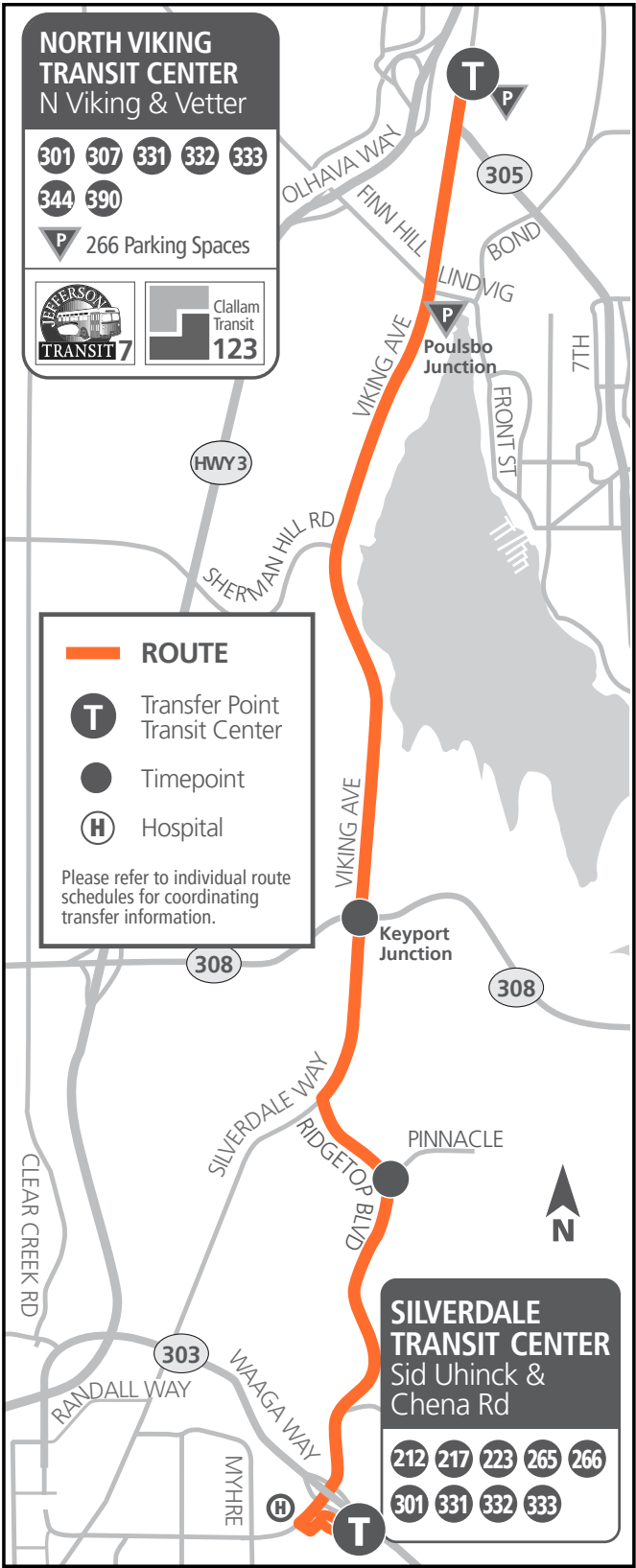
SILVERDALE TO POULSBO (NORTHBOUND)

Silverdale Transit Center	Ridgetop & Pinnacle	Keyport Junction	North Viking Transit Center
8:00	8:05	8:10	8:20
9:00	9:05	9:10	9:20
10:00	10:05	10:10	10:20
11:00	11:05	11:10	11:20
<b>12:00</b>	<b>12:05</b>	<b>12:10</b>	<b>12:20</b>
<b>1:00</b>	<b>1:05</b>	<b>1:10</b>	<b>1:20</b>
<b>2:00</b>	<b>2:05</b>	<b>2:10</b>	<b>2:20</b>
<b>3:00</b>	<b>3:05</b>	<b>3:10</b>	<b>3:20</b>
<b>4:00</b>	<b>4:05</b>	<b>4:10</b>	<b>4:20</b>
<b>5:00</b>	<b>5:05</b>	<b>5:10</b>	<b>5:20</b>
<b>6:00</b>	<b>6:05</b>	<b>6:10</b>	<b>6:20</b>
<b>7:00</b>	<b>7:05</b>	<b>7:10</b>	<b>7:20</b>
<b>8:00</b>	<b>8:05</b>	<b>8:10</b>	<b>8:20</b>
<b>9:05</b>	<b>9:10</b>	<b>9:15</b>	<b>9:25</b>

Bold PM time

NOTE: See note on next page.




Route 332 – Continued on Next Page



# Route 332 – Continued

## SATURDAY

### POULSBO TO SILVERDALE (SOUTHBOUND)




 				
North Viking Transit Center	Keyport Junction	Ridgetop & Pinnacle		Silverdale Transit Center
8:30	8:38	8:42		8:50
9:30	9:38	9:42		9:50
10:30	10:38	10:42		10:50
11:30	11:38	11:42		11:50
<b>12:30</b>	<b>12:38</b>	<b>12:42</b>		<b>12:50</b>
<b>1:30</b>	<b>1:38</b>	<b>1:42</b>		<b>1:50</b>
<b>2:30</b>	<b>2:38</b>	<b>2:42</b>		<b>2:50</b>
<b>3:30</b>	<b>3:38</b>	<b>3:42</b>		<b>3:50</b>
<b>4:30</b>	<b>4:38</b>	<b>4:42</b>		<b>4:50</b>
<b>5:30</b>	<b>5:38</b>	<b>5:42</b>		<b>5:50</b>
<b>6:30</b>	<b>6:38</b>	<b>6:42</b>		<b>6:50</b>

Bold PM time

**NOTE:** Kitsap Transit makes connections with **Jefferson Transit** and

## SUNDAY

### POULSBO TO SILVERDALE (SOUTHBOUND)




 				
North Viking Transit Center	Keyport Junction	Ridgetop & Pinnacle		Silverdale Transit Center
8:30	8:38	8:42		8:50
9:30	9:38	9:42		9:50
10:30	10:38	10:42		10:50
11:30	11:38	11:42		11:50
<b>12:30</b>	<b>12:38</b>	<b>12:42</b>		<b>12:50</b>
<b>1:30</b>	<b>1:38</b>	<b>1:42</b>		<b>1:50</b>
<b>2:30</b>	<b>2:38</b>	<b>2:42</b>		<b>2:50</b>
<b>3:30</b>	<b>3:38</b>	<b>3:42</b>		<b>3:50</b>

Bold PM time

# Continued – Route 332

## SATURDAY

### SILVERDALE TO POULSBO (NORTHBOUND)




				 
Silverdale Transit Center	Ridgetop & Pinnacle	Keyport Junction		North Viking Transit Center
9:00	9:05	9:10		9:20
10:00	10:05	10:10		10:20
11:00	11:05	11:10		11:20
<b>12:00</b>	<b>12:05</b>	<b>12:10</b>		<b>12:20</b>
<b>1:00</b>	<b>1:05</b>	<b>1:10</b>		<b>1:20</b>
<b>2:00</b>	<b>2:05</b>	<b>2:10</b>		<b>2:20</b>
<b>3:00</b>	<b>3:05</b>	<b>3:10</b>		<b>3:20</b>
<b>4:00</b>	<b>4:05</b>	<b>4:10</b>		<b>4:20</b>
<b>5:00</b>	<b>5:05</b>	<b>5:10</b>		<b>5:20</b>
<b>6:00</b>	<b>6:05</b>	<b>6:10</b>		<b>6:20</b>
<b>7:00</b>	<b>7:05</b>	<b>7:10</b>		<b>7:20</b>

Bold PM time

**Clallam Transit.** See “Understanding the Schedule” on page 3.

## SUNDAY

### SILVERDALE TO POULSBO (NORTHBOUND)

				 
Silverdale Transit Center	Ridgetop & Pinnacle	Keyport Junction		North Viking Transit Center
9:00	9:05	9:10		9:20
10:00	10:05	10:10		10:20
11:00	11:05	11:10		11:20
<b>12:00</b>	<b>12:05</b>	<b>12:10</b>		<b>12:20</b>
<b>1:00</b>	<b>1:05</b>	<b>1:10</b>		<b>1:20</b>
<b>2:00</b>	<b>2:05</b>	<b>2:10</b>		<b>2:20</b>
<b>3:00</b>	<b>3:05</b>	<b>3:10</b>		<b>3:20</b>
<b>4:00</b>	<b>4:05</b>	<b>4:10</b>		<b>4:20</b>

Bold PM time



## Sunday On-Demand Service

Kitsap Transit also operates on-demand service on Sundays in select areas of Bainbridge Island and South, Central, and North Kitsap. The service operates from 8:00 AM to 4:00 PM.

### Three Ways to Ride On-Demand Service

- 1. Hop on at timed stops**  
See our website for current schedules.
- 2. Download the Ride Pingo app**
- 3. Call 1.844.475.7433 to request a ride**

Scan the QR code to download the **RIDE PINGO APP**

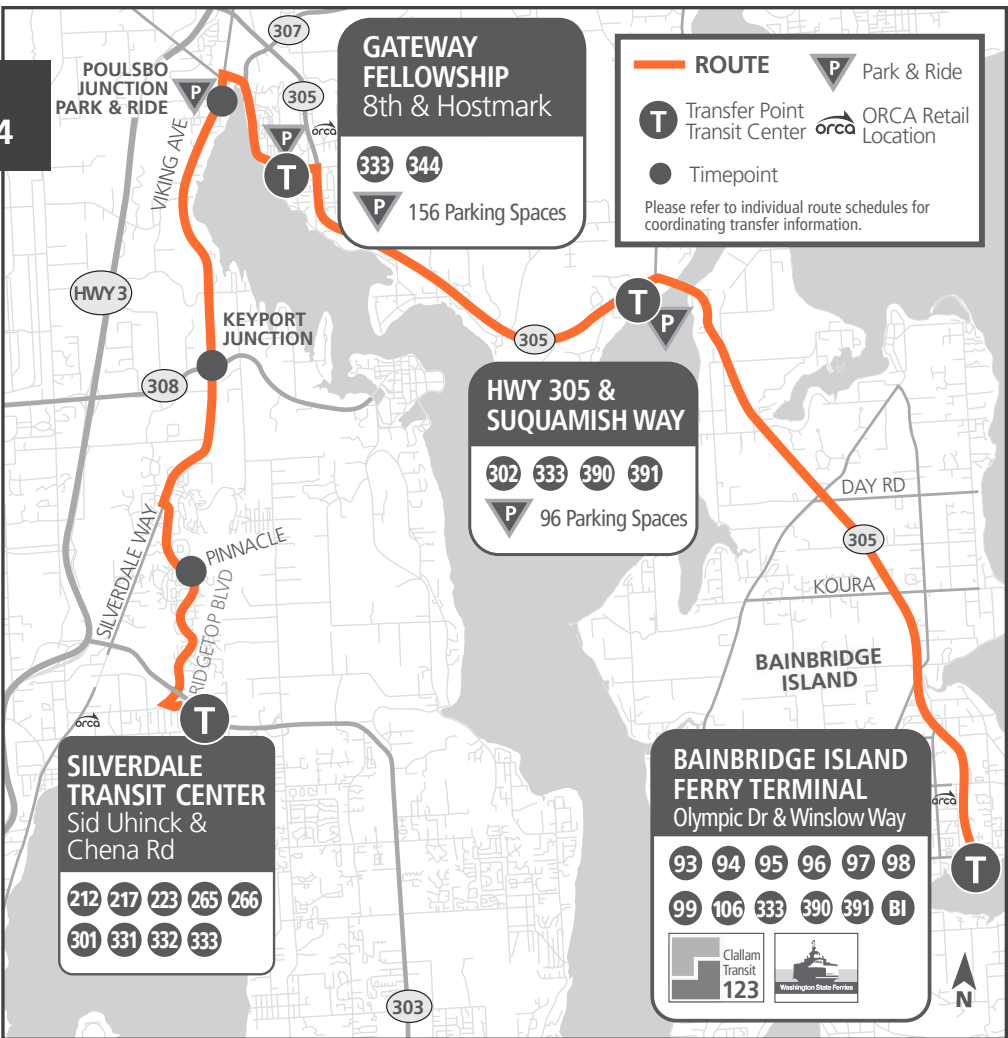
or visit  
[kitsaptransit.com/pingo](https://kitsaptransit.com/pingo)



**For more information about Sunday bus service, visit [kitsaptransit.com/Sunday](https://kitsaptransit.com/Sunday).**



Effective  
12/8/2024



## 333–Silverdale/Bainbridge

MONDAY – FRIDAY

SILVERDALE TO BAINBRIDGE (EASTBOUND)

Silverdale Transit Center T	Ridgetop & Pinnacle	Keyport Junction	Poulsbo Junction Park & Ride P	Gateway Fellowship Park & Ride P	Hwy 305 & Suquamish Way P	Bainbridge Island Ferry Terminal T
4:22	4:27	4:31	4:37	4:42	4:50	5:05
5:17	5:22	5:27	5:32	5:38	5:46	6:00
5:52	5:57	6:02	6:07	6:13	6:22	6:40
6:42	6:48	6:52	6:57	7:03	7:15	7:35

**NOTE:** When the Bainbridge Island/Seattle ferry runs more than 10 minutes late Kitsap Transit will operate alternate bus service.  
Learn more on page 6 or visit [kitsaptransit.com/BI-alt-routes](https://www.kitsaptransit.com/BI-alt-routes).

MONDAY – FRIDAY

BAINBRIDGE TO SILVERDALE (WESTBOUND)

Bainbridge Island Ferry Terminal T	Hwy 305 & Suquamish Way P	Gateway Fellowship Park & Ride P	Viking Ave & Finn Hill	Keyport Junction	Ridgetop & Pinnacle	Silverdale Transit Center T
3:45	4:04	4:15	4:22	4:27	4:31	4:38
4:35	4:53	5:04	5:12	5:17	5:22	5:28
5:30	5:45	5:55	6:01	6:06	6:11	6:20
6:30	6:42	6:51	6:58	7:03	7:07	7:20
7:15	7:26	7:32	7:38	7:43	7:47	7:55
8:15	8:26	8:34	8:39	8:45	8:49	8:55

Bold PM time



Effective 12/8/2024

# 344-Poulsbo Central

MONDAY – FRIDAY  
TO TOWN & COUNTRY

<div><div>T</div><div>P</div></div>	North Viking Transit Center	Olhava Way at Walmart	Hostmark & 8th Ave	10th Ave & Forest Rock
	8:30	8:36	8:45	8:52
	9:30	9:36	9:45	9:52
	10:30	10:36	10:46	10:53
	11:30	11:36	11:46	11:53
	<b>12:30</b>	<b>12:37</b>	<b>12:46</b>	<b>12:53</b>
	<b>1:30</b>	<b>1:37</b>	<b>1:47</b>	<b>1:53</b>
	<b>2:30</b>	<b>2:37</b>	<b>2:47</b>	<b>2:54</b>
	<b>3:30</b>	<b>3:37</b>	<b>3:47</b>	<b>3:53</b>
	<b>4:35</b>	<b>4:42</b>	<b>4:52</b>	<b>4:59</b>
	<b>5:30</b>	<b>5:37</b>	<b>5:46</b>	<b>5:53</b>
	<b>6:30</b>	<b>6:36</b>	<b>6:45</b>	<b>6:52</b>

Bold PM time

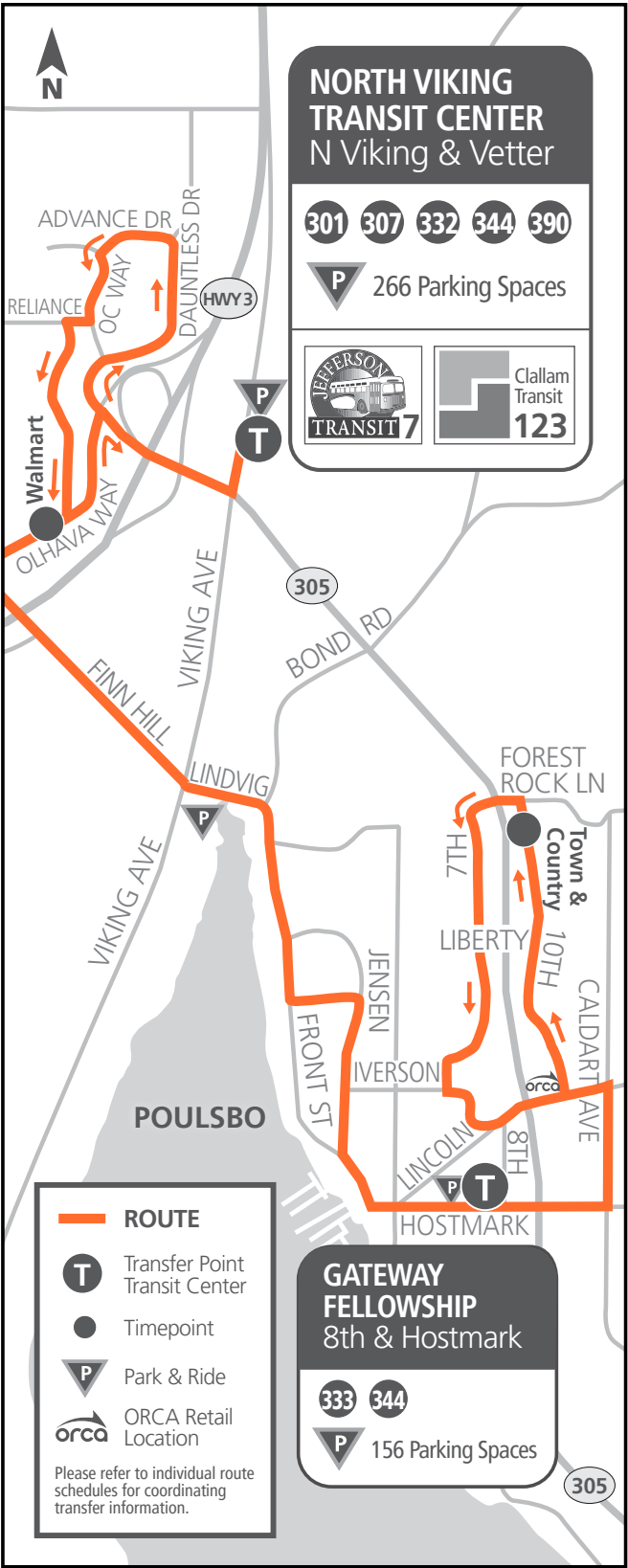
MONDAY – FRIDAY  
TO NORTH VIKING TRANSIT CENTER

<div><div>T</div><div>P</div></div>	10th Ave & Forest Rock	Hostmark & 8th Ave	Olhava Way at Walmart	North Viking Transit Center
	8:52	9:02	9:11	9:20
	9:52	10:03	10:12	10:20
	10:53	11:03	11:12	11:20
	11:53	<b>12:04</b>	<b>12:13</b>	<b>12:22</b>
	<b>12:53</b>	<b>1:04</b>	<b>1:13</b>	<b>1:23</b>
	<b>1:53</b>	<b>2:04</b>	<b>2:13</b>	<b>2:22</b>
	<b>2:54</b>	<b>3:05</b>	<b>3:14</b>	<b>3:23</b>
	<b>3:53</b>	<b>4:04</b>	<b>4:14</b>	<b>4:22</b>
	<b>4:59</b>	<b>5:10</b>	<b>5:19</b>	<b>5:26</b>
	<b>5:53</b>	<b>6:04</b>	<b>6:12</b>	<b>6:21</b>
	<b>6:52</b>	<b>7:02</b>	<b>7:10</b>	<b>7:20</b>

Bold PM time


**NOTE:** Kitsap Transit makes connections with **Jefferson Transit** and **Clallam Transit**. See “Understanding the Schedule” on page 3.

Route 344 – Continued on Next Page



Route 344 – Continued



SATURDAY  
TO TOWN & COUNTRY

  North Viking Transit Center	Olhava Way at Walmart	Hostmark & 8th Ave	10th Ave & Forest Rock
10:30	10:36	10:46	10:53
11:30	11:36	11:46	11:53
<b>12:30</b>	<b>12:37</b>	<b>12:46</b>	<b>12:53</b>
<b>1:30</b>	<b>1:37</b>	<b>1:46</b>	<b>1:53</b>
<b>2:30</b>	<b>2:37</b>	<b>2:46</b>	<b>2:53</b>
<b>3:30</b>	<b>3:37</b>	<b>3:46</b>	<b>3:53</b>
<b>4:30</b>	<b>4:37</b>	<b>4:46</b>	<b>4:53</b>
<b>5:30</b>	<b>5:37</b>	<b>5:46</b>	<b>5:53</b>

Bold PM time

Continued – Route 344

SATURDAY  
TO NORTH VIKING TRANSIT CENTER

  10th Ave & Forest Rock	Hostmark & 8th Ave	Olhava Way at Walmart	North Viking Transit Center
10:53	11:03	11:12	11:20
11:53	<b>12:04</b>	<b>12:13</b>	<b>12:20</b>
<b>12:53</b>	<b>1:04</b>	<b>1:13</b>	<b>1:20</b>
<b>1:53</b>	<b>2:04</b>	<b>2:13</b>	<b>2:20</b>
<b>2:53</b>	<b>3:04</b>	<b>3:13</b>	<b>3:20</b>
<b>3:53</b>	<b>4:04</b>	<b>4:13</b>	<b>4:20</b>
<b>4:53</b>	<b>5:04</b>	<b>5:13</b>	<b>5:20</b>
<b>5:53</b>	<b>6:04</b>	<b>6:12</b>	<b>6:20</b>

Bold PM time

**NOTE:** Kitsap Transit makes connections with **Jefferson Transit** and **Clallam Transit**. See “Understanding the Schedule” on page 3.



Effective 6/8/2025

# 390–Poulsbo/Bainbridge

MONDAY – FRIDAY  
POULSBO TO BAINBRIDGE (SOUTHBOUND)

North Viking Transit Center T P	Hwy 305 & Hostmark St	Hwy 305 & Suquamish Way P	Hwy 305 & Day Road	Bainbridge Island Ferry Terminal T
4:00	4:05	4:11	4:15	4:25
4:48	4:53	4:59	5:03	5:10
5:38	5:42	5:49	5:53	6:05
6:23	6:27	6:34	6:39	6:50
7:05	7:11	7:20	7:26	7:40
7:45	7:51	8:09	8:19	8:30
9:00	9:06	9:13	9:18	9:28
9:35	9:41	9:50	9:56	10:10
10:50	10:56	11:03	11:08	11:20
11:30	11:36	11:42	11:46	12:00
12:30	12:36	12:42	12:46	1:00
1:25	1:31	1:38	1:42	1:55
2:10	2:16	2:23	2:27	2:40
3:00	3:06	3:13	3:17	3:40
3:40	3:45	3:51	3:55	4:10
4:40	4:46	4:53	4:57	5:15
5:35	5:41	5:48	5:52	6:05
6:30	6:36	6:42	6:46	7:00
7:40	7:45	7:51	7:55	8:08

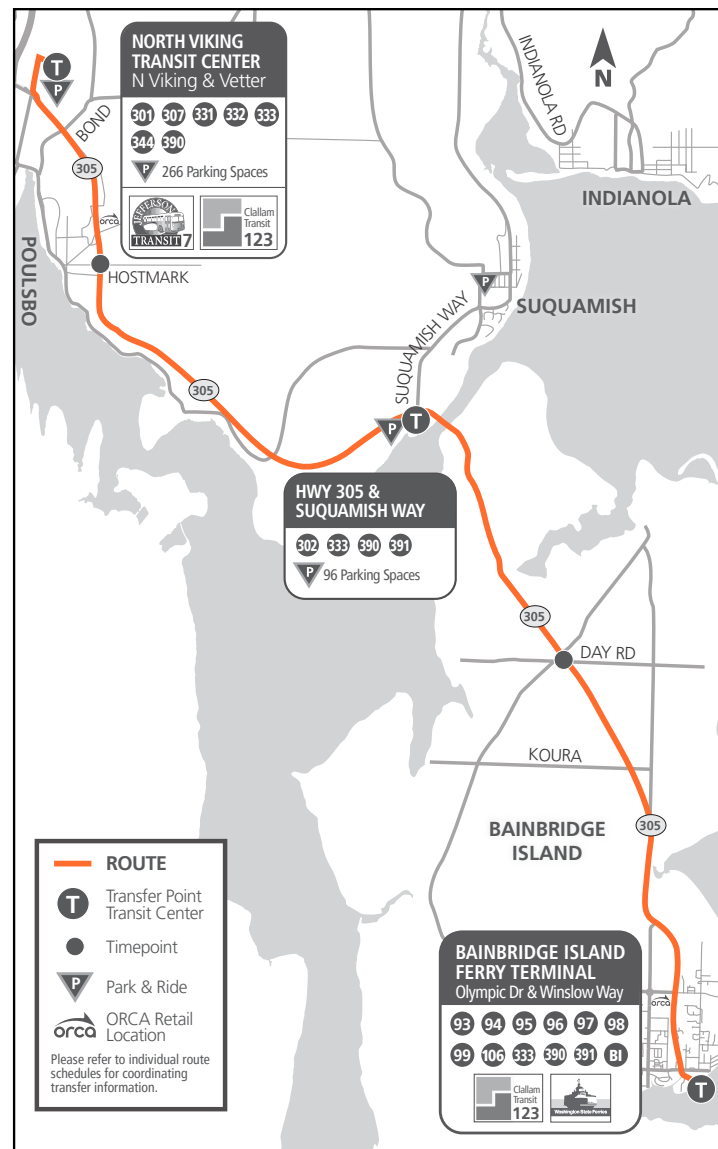
Bold PM time

**NOTES:** During peak commute periods, the bus may arrive late at stops along a route depending on ferry delays and/or traffic conditions.

**When the Bainbridge Island/Seattle ferry runs more than 10 minutes late on weekday afternoons/evenings**, Route 390 will keep scheduled departure times and will not wait for the WSF ferry to arrive. For more information, see page 6 or visit [kitsaptransit.com/BI-alt-routes](http://kitsaptransit.com/BI-alt-routes).

For additional service between Poulsbo and Bainbridge Island, use **Route 333**.

For mid-day and Saturday service, **see BI Ride**. To book a ride, download the Ride Pingo app or call 1.800.422.2877.



Kitsap Transit makes connections with **Jefferson Transit** and **Clallam Transit**. See “Understanding the Schedule” on page 3.

Route 390 – *Continued on Next Page*



MONDAY – FRIDAY				
BAINBRIDGE TO POULSBO (NORTHBOUND)				
Bainbridge Island Ferry Terminal T	Hwy 305 & Day Road	Hwy 305 & Suquamish Way P	Hwy 305 & Hostmark St	North Viking Transit Center T P
6:15	6:21	6:26	6:33	6:40
6:55	7:02	7:06	7:13	7:25
7:50	7:58	8:02	8:09	8:15
8:40	8:48	8:53	9:03	9:15
9:30	9:37	9:41	9:49	10:00
10:20	10:28	10:32	10:40	10:48
11:25	11:34	11:38	11:46	11:57
12:10	12:18	12:22	12:28	12:40
1:10	1:18	1:23	1:30	1:40
1:55	2:03	2:07	2:14	2:27
2:50	3:01	3:05	3:12	3:27
3:45	3:56	4:03	4:10	4:25
4:35	4:47	4:52	5:00	5:15
5:30	5:40	5:44	5:51	6:00
6:30	6:38	6:42	6:50	7:00
7:15	7:22	7:27	7:33	7:40
8:15	8:22	8:27	8:34	8:43
9:00	9:07	9:11	9:17	9:24

Bold PM time

**NOTES:** During peak commute periods, the bus may arrive late at stops along a route depending on ferry delays and/or traffic conditions.

When the Bainbridge Island/Seattle ferry runs more than 10 minutes late on weekday afternoons/evenings, Route 390 will keep scheduled departure times and will not wait for the WSF ferry to arrive. For more information, see page 6 or visit [kitsaptransit.com/BI-alt-routes](https://kitsaptransit.com/BI-alt-routes).

For additional service between Poulsbo and Bainbridge Island, use **Route 333**.

For mid-day and Saturday service, **see BI Ride**. To book a ride, download the Ride Pingo app or call 1.800.422.2877.

Kitsap Transit makes connections with **Jefferson Transit** and **Clallam Transit**. See “Understanding the Schedule” on page 3.

SATURDAY				
POULSBO TO BAINBRIDGE (SOUTHBOUND)				
North Viking Transit Center T P	Hwy 305 & Hostmark St	Hwy 305 & Suquamish Way P	Hwy 305 & Day Road	Bainbridge Island Ferry Terminal T
8:08	8:11	8:19	8:23	8:35
9:08	9:11	9:20	9:24	9:35
9:52	9:56	10:04	10:08	10:18
10:53	10:56	11:05	11:09	11:20
11:38	11:41	11:50	11:54	12:05
12:43	12:46	12:55	12:59	1:10
1:30	1:35	1:42	1:46	1:55
2:20	2:24	2:35	2:40	2:50
3:15	3:19	3:27	3:31	3:45
4:00	4:04	4:12	4:17	4:30
4:55	4:59	5:07	5:12	5:25
5:43	5:46	5:55	5:59	6:10
6:33	6:36	6:44	6:48	7:00

Bold PM time

SATURDAY				
BAINBRIDGE TO POULSBO (NORTHBOUND)				
Bainbridge Island Ferry Terminal T	Hwy 305 & Day Road	Hwy 305 & Suquamish Way P	Hwy 305 & Hostmark St	North Viking Transit Center T P
8:40	8:48	8:52	8:59	9:07
9:40	9:48	9:52	9:59	10:07
10:20	10:28	10:32	10:39	10:47
11:25	11:33	11:37	11:44	11:52
12:10	12:18	12:22	12:29	12:37
1:15	1:23	1:27	1:34	1:42
2:00	2:08	2:12	2:19	2:30
2:55	3:03	3:07	3:14	3:25
3:50	3:58	4:02	4:09	4:20
4:35	4:43	4:47	4:54	5:05
5:30	5:38	5:42	5:49	5:57
6:20	6:28	6:32	6:39	6:47
7:10	7:18	7:22	7:29	7:37

Bold PM time

SUNDAY

POULSBO TO BAINBRIDGE (SOUTHBOUND)

North Viking Transit Center <div>T</div> <div>P</div>	Hwy 305 & Hostmark St	Hwy 305 & Suquamish Way <div>P</div>	Hwy 305 & Day Road	Bainbridge Island Ferry Terminal <div>T</div>
8:10	8:15	8:22	8:26	8:35
9:10	9:15	9:22	9:26	9:35
9:50	9:55	10:02	10:06	10:15
10:50	10:55	11:02	11:06	11:15
11:45	11:50	11:57	<b>12:01</b>	<b>12:10</b>
<b>12:45</b>	<b>12:50</b>	<b>12:57</b>	<b>1:01</b>	<b>1:10</b>
<b>1:30</b>	<b>1:35</b>	<b>1:42</b>	<b>1:46</b>	<b>1:55</b>
<b>2:25</b>	<b>2:30</b>	<b>2:37</b>	<b>2:41</b>	<b>2:50</b>
<b>3:20</b>	<b>3:25</b>	<b>3:32</b>	<b>3:36</b>	<b>3:45</b>
<b>4:00</b>	<b>4:05</b>	<b>4:12</b>	<b>4:16</b>	<b>4:25</b>

Bold PM time

SUNDAY

BAINBRIDGE TO POULSBO (NORTHBOUND)

Bainbridge Island Ferry Terminal <div>T</div>	Hwy 305 & Day Road	Hwy 305 & Suquamish Way <div>P</div>	Hwy 305 & Hostmark St	North Viking Transit Center <div>T</div> <div>P</div>
8:40	8:48	8:52	8:59	9:05
9:40	9:48	9:52	9:59	10:05
10:20	10:28	10:32	10:39	10:45
11:25	11:33	11:37	11:44	11:50
<b>12:10</b>	<b>12:18</b>	<b>12:22</b>	<b>12:29</b>	<b>12:35</b>
<b>1:15</b>	<b>1:23</b>	<b>1:27</b>	<b>1:34</b>	<b>1:40</b>
<b>2:00</b>	<b>2:08</b>	<b>2:12</b>	<b>2:19</b>	<b>2:25</b>
<b>2:55</b>	<b>3:03</b>	<b>3:07</b>	<b>3:14</b>	<b>3:20</b>
<b>3:50</b>	<b>3:58</b>	<b>4:02</b>	<b>4:09</b>	<b>4:15</b>
<b>4:35</b>	<b>4:43</b>	<b>4:47</b>	<b>4:54</b>	<b>5:00</b>

Bold PM time



Sunday On-Demand Service

In addition to Routed bus service, Kitsap Transit operates on-demand service on Sundays in select areas of Bainbridge Island and South, Central, and North Kitsap. The service operates from 8:00 AM to 4:00 PM. *ACCESS* service operates within ¾ of a mile of the fixed routes.



Scan the QR code  
to download the  
**RIDE PINGO APP**  
or visit  
[kitsaptransit.com/pingo](https://kitsaptransit.com/pingo)

For more information about Sunday bus service, visit [kitsaptransit.com/Sunday](https://kitsaptransit.com/Sunday).

Three Ways to Ride On-Demand Service

- Hop on at timed stops:** Get on a bus at a timed stop where the on-demand bus departs at a specific time. See our website for current schedules.
- Download the Ride Pingo app:** Request a ride now or schedule a trip in advance. Our buses cannot navigate certain streets. Visit our website for on-demand service area maps.
- Call 1.844.475.7433 to request a ride** or schedule a ride up to seven days in advance. Reservation lines are open from 8:00 AM to 4:00 PM on Sundays. Depending on call volume, you may have to wait to speak to a representative.

391

Effective 6/8/2025

391–Kingston/Bainbridge

MONDAY – FRIDAY

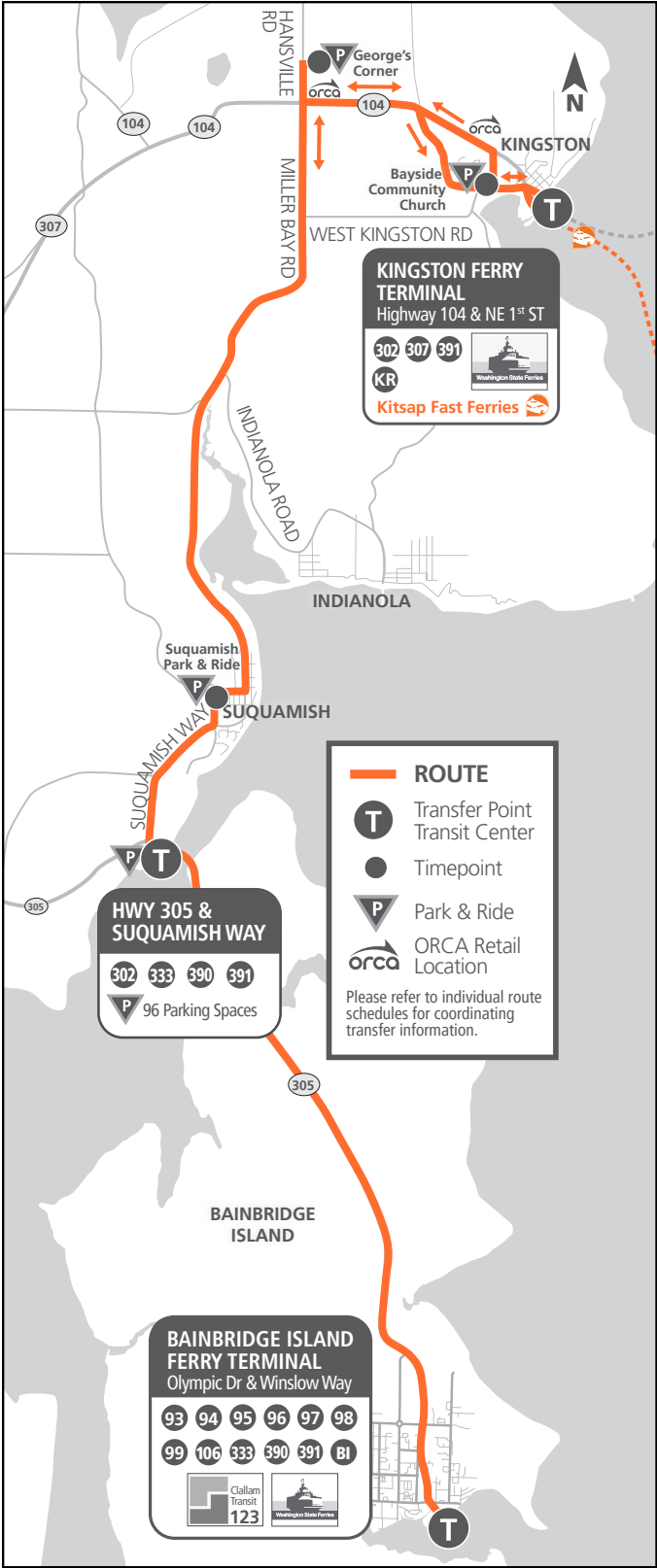
KINGSTON TO BAINBRIDGE (SOUTHBOUND)

Fast Ferry Arrives	Kingston Ferry Terminal	Bayside Church Park & Ride	George's Corner Park & Ride	Suquamish Park & Ride	Hwy 305 & Suquamish Way	Bainbridge Island Ferry Terminal
	T	P	P	P	P	T
---	4:24	4:27	4:34	4:45	4:48	5:05
---	5:25	5:28	5:37	5:46	5:51	6:05
---	6:00	6:03	6:10	6:21	6:26	6:45
6:54	6:55	6:58	7:04	7:18	7:21	7:40
6:54	7:32	7:35	7:41	7:52	8:00	8:30
8:34	9:25	9:28	9:35	9:46	9:50	10:10
---	11:15	11:18	11:25	11:36	11:40	<b>12:00</b>
<b>11:24</b>	<b>1:05</b>	<b>1:08</b>	<b>1:17</b>	<b>1:29</b>	<b>1:33</b>	<b>1:50</b>
---	<b>2:45</b>	<b>2:48</b>	<b>2:56</b>	<b>3:07</b>	<b>3:10</b>	<b>3:35</b>
<b>3:59</b>	<b>4:38</b>	<b>4:41</b>	<b>4:47</b>	<b>5:00</b>	<b>5:04</b>	<b>5:25</b>
---	<b>5:25</b>	<b>5:28</b>	<b>5:37</b>	<b>5:46</b>	<b>5:50</b>	<b>6:08</b>
<b>5:39</b>	<b>6:20</b>	<b>6:23</b>	<b>6:30</b>	<b>6:42</b>	<b>6:45</b>	<b>7:00</b>

Bold PM time

**NOTES:** When the Bainbridge Island/Seattle ferry runs more than 10 minutes late on weekday afternoons/evenings, Kitsap Transit will operate alternate bus routes and Ferry-Take-Home (FTH) service to get passengers home. For more information and to view a route map, see page 6 or visit [kitsaptransit.com/BI-alt-routes](https://kitsaptransit.com/BI-alt-routes). To learn more about FTH service, see “Understanding the Schedule” on page 3.

For mid-day and Saturday service, **see BI Ride**. To book a ride, download the Ride Pingo app or call 1.800.422.2877.



# Route 391 – Continued

MONDAY – FRIDAY

BAINBRIDGE TO KINGSTON (NORTHBOUND)

Bainbridge Island Ferry Terminal T	Squamish Way & Hwy 305 P	Squamish Park & Ride P	George's Corner Park & Ride P	Bayside Church Park & Ride P	Kingston Ferry Terminal T	Fast Ferry Departs
6:15	6:26	6:30	6:41	6:47	6:53	7:05
6:55	7:06	7:09	7:20	7:26	7:30	- - -
7:50	8:00	8:03	8:14	8:19	8:25	8:45
8:40	8:51	8:54	9:06	9:11	9:20	- - -
10:20	10:31	10:34	10:45	10:50	10:56	- - -
<b>12:10</b>	<b>12:23</b>	<b>12:26</b>	<b>12:37</b>	<b>12:42</b>	<b>12:50</b>	<b>2:30</b>
<b>1:55</b>	<b>2:08</b>	<b>2:11</b>	<b>2:23</b>	<b>2:29</b>	<b>2:35</b>	<b>4:10</b>
<b>3:45</b>	<b>4:06</b>	<b>4:09</b>	<b>4:22</b>	<b>4:28</b>	<b>4:34</b>	- - -
<b>4:35</b>	<b>4:49</b>	<b>4:52</b>	<b>5:06</b>	<b>5:12</b>	<b>5:18</b>	<b>5:55</b>
<b>5:30</b>	<b>5:45</b>	<b>5:49</b>	<b>6:01</b>	<b>6:06</b>	<b>6:15</b>	- - -
<b>6:30</b>	<b>6:44</b>	<b>6:48</b>	<b>6:59</b>	<b>7:04</b>	<b>7:10</b>	- - -
<b>7:15</b>	<b>7:26</b>	<b>7:30</b>	<b>7:40</b>	<b>7:45</b>	<b>7:51</b>	- - -
<b>8:15</b>	<b>8:26</b>	<b>8:29</b>	<b>8:41</b>	<b>8:47</b>	<b>8:51</b>	- - -

Bold PM time

**NOTES:** When the Bainbridge Island/Seattle ferry runs more than 10 minutes late on weekday afternoons/evenings, Kitsap Transit will operate alternate bus routes and Ferry-Take-Home (FTH) service to get passengers home. For more information and to view a route map, see page 6 or visit [kitsaptransit.com/BI-alt-routes](https://www.kitsaptransit.com/BI-alt-routes). To learn more about FTH service, see “Understanding the Schedule” on page 3.

For mid-day and Saturday service, see **BI Ride**. To book a ride, download the Ride Pingo app or call 1.800.422.2877.

# ON-DEMAND BUS SERVICE BI RIDE & KINGSTON RIDE

## BI RIDE HOURS OF SERVICE

**MONDAY–FRIDAY: 8:45 AM – 3:30 PM**  
*Ferry terminal: Last pickup at 3:15 PM, dropoff at 3:50 PM.*

**SATURDAY: 9:00 AM – 6:00 PM**  
*Trips after 4 PM must be booked through app.*

Use the **Ride Pingo App** or call **1.844.424.7433** to book a ride. Reservations taken 8 AM–4 PM daily, except holidays. *Wait times vary by call volume.*

## KINGSTON RIDE HOURS OF SERVICE

**MONDAY–SATURDAY: 8:00 AM – 4:00 PM**  
*Service starts at the Kingston Ferry Terminal:  
Last pickup at 4:00 PM.*

*Saturday service ends after Sept. 27*

Use the **Ride Pingo App** or call **1.844.475.7433** to book a ride. Reservations taken 8 AM–4 PM daily, except holidays. *Wait times vary by call volume.*



Scan the QR code to download the **RIDE PINGO APP** or visit [kitsaptransit.com/pingo](https://www.kitsaptransit.com/pingo).

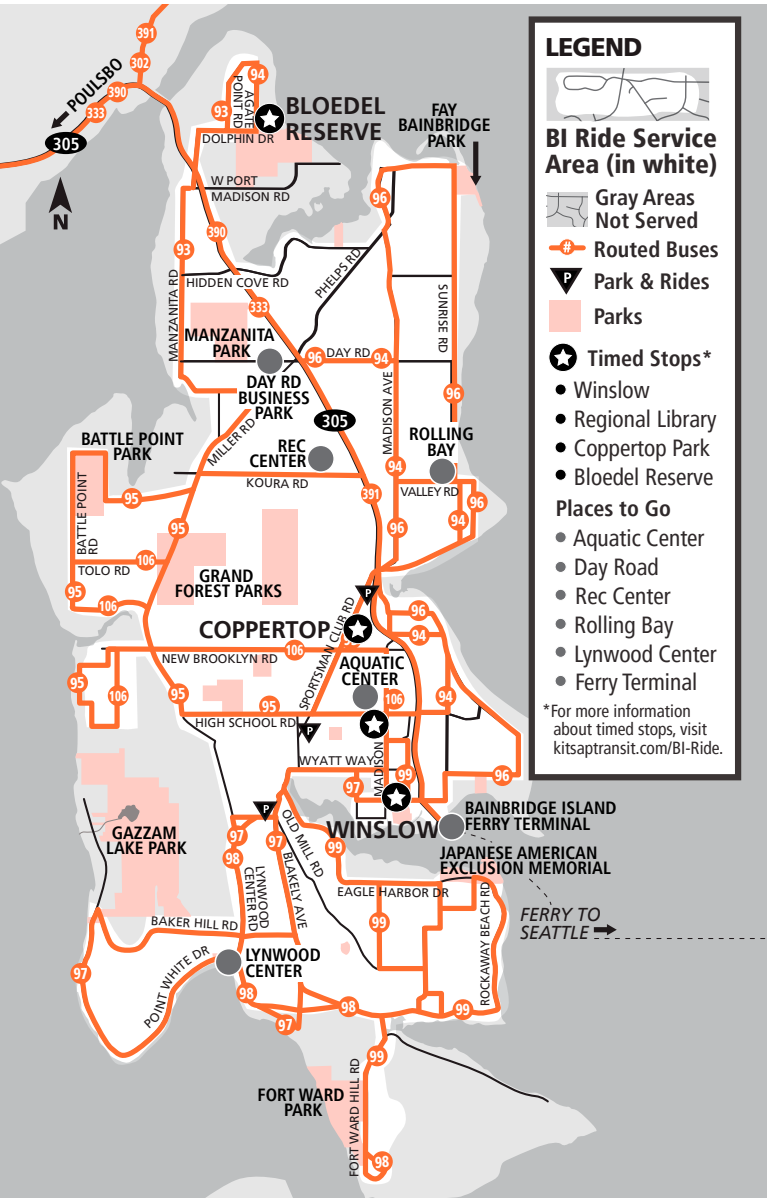
## WAYS TO PAY

- Exact cash (no change provided)
- ORCA card (E-purse)
- Ride Pingo app (credit card)
- Transit GO Ticket app (credit card - scan QR code at right)
- Regional Reduced Fare Permit
- Monthly passes



# BI RIDE & ROUTED BUS SERVICE AREA

Use BI Ride to travel Bainbridge when Routed buses are not in service. Or connect with services going off the island, such as Route 390 to Poulsbo or Route 391 to Kingston.



For information about Sunday bus service on Bainbridge Island, visit [kitsaptransit.com/Sunday](http://kitsaptransit.com/Sunday).

## HOP ON AT TIMED STOPS

Riders can board our buses at these stops without a booking and depart at listed times.

**MONDAY – FRIDAY** **MONDAY – FRIDAY**  
**TO BLOEDEL RESERVE\*** **TO BAINBRIDGE FERRY\***

Winslow Way	Kitsap Regional Library	Coppertop Park
9:00	9:04	9:10
11:00	11:04	11:10
1:00	1:04	1:10

Bloedel Reserve	Coppertop Park	Kitsap Regional Library	Winslow Way
12:00	12:12	12:18	12:22
2:00	2:12	2:18	2:22
3:00	3:12	3:18	3:22

**Bold PM time**  
(no service to Bloedel Reserve on Mondays due to closure)

**SATURDAY** **SATURDAY**  
**TO BLOEDEL RESERVE\*** **TO BAINBRIDGE FERRY\***

Winslow Way	Kitsap Regional Library	Coppertop Park
10:00	10:04	10:10
12:00	12:04	12:10
2:00	2:04	2:10

Bloedel Reserve	Coppertop Park	Kitsap Regional Library	Winslow Way
12:00	12:12	12:18	12:22
2:00	2:12	2:18	2:22
4:00	4:12	4:18	4:22

**Bold PM time** **Bold PM time**  
\* BI Ride buses will travel to Bloedel Reserve and the Bainbridge Island Ferry Terminal only if passengers aboard have indicated to the driver that this is their destination.

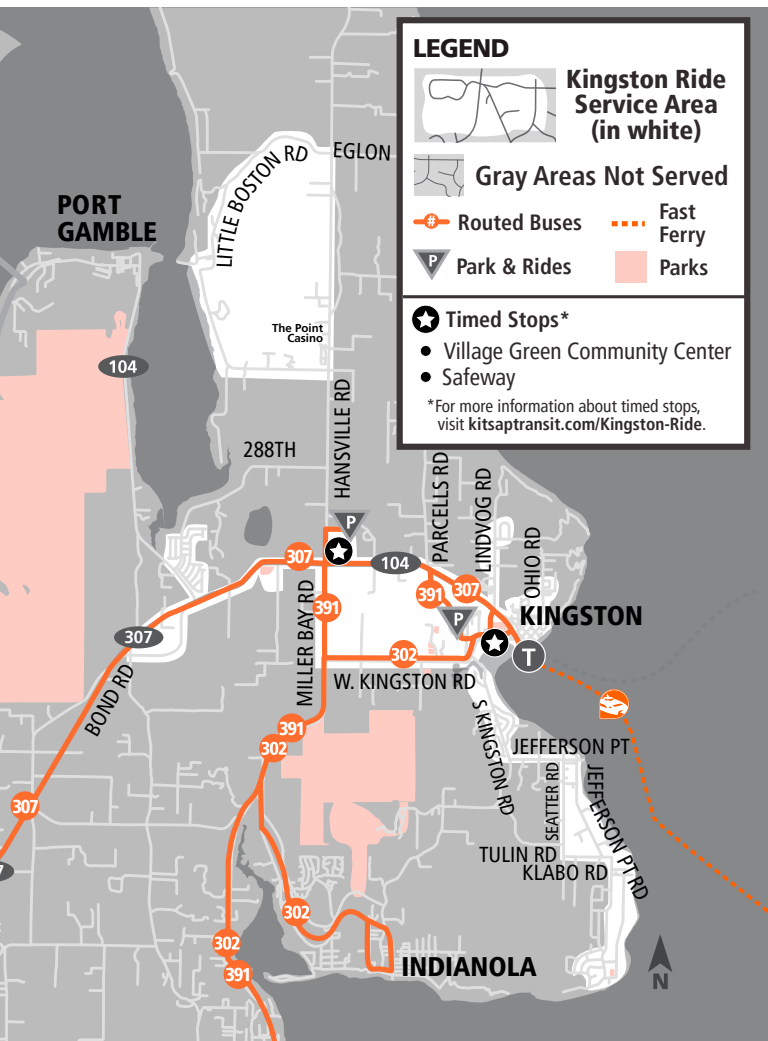
## ALTERNATIVE BUS SERVICES

Once BI Ride service ends, use Routed buses to explore the island and return to Bainbridge Ferry Terminal. Outside downtown Winslow, flag down Routed buses along their route at any safe roadside location on the island.

- **93–Manzanita** (Coppertop)
- **94–Agate Point** (Day Rd/Bloedel Reserve)
- **95–Battle Point** (Grand Forest)
- **96–Sunrise** (Rolling Bay/Fay Bainbridge)
- **97–Crystal Springs** (Lynwood/Point White)
- **98–Fort Ward** (Lynwood Center)
- **99–Bill Point** (Exclusion Memorial)
- **106–Fletcher Bay** (Bainbridge Gardens)

# KINGSTON RIDE SERVICE AREA

Kingston Ride connects Downtown Kingston, George's Corner Park & Ride, Gamblewood, Jefferson Point, The Point Casino, and Little Boston. Connect at Kingston Ferry Terminal to our Fast Ferry to Seattle, Washington State Ferries to Edmonds and bus routes to Poulsbo, Indianola, Suquamish, and Port Townsend.



## HOP ON AT TIMED STOPS

Kingston Ride operates scheduled trips between Safeway on Highway 104 and the Village Green Community Center (in front of the Library) on Dulay Road. If you need to travel elsewhere, schedule a ride.

**MONDAY – SATURDAY\***

**APPROXIMATE TRAVEL TIME: 8 MIN.**

Village Green Community Center (Library) to Safeway	Safeway to Village Green Community Center (Library)
9:00	11:00
1:00	3:00

**Bold** PM time

**\* Saturday service ends after Sept. 27.**

## CONNECTING SERVICES

Use Routed buses, ferries and on-demand service to travel outside the Kingston Ride service area and to extend service hours beyond Kingston Ride mid-day service. Refer to the schedules for details.

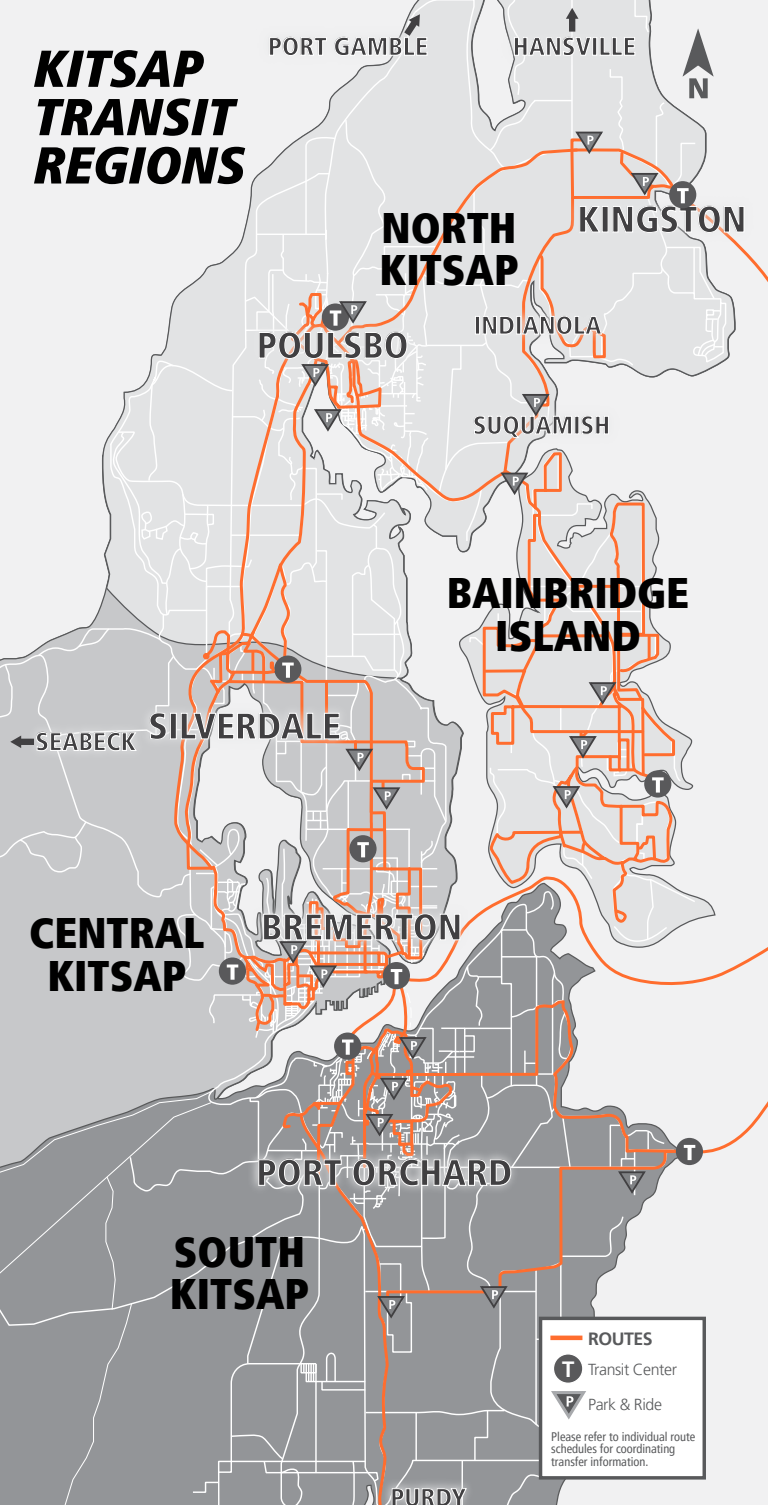
- **302–Kingston/Suquamish Fast Ferry**
- **307–Kingston/North Viking Fast Ferry**
- **391–Kingston/Bainbridge**
- **Kingston Ride Fast Ferry Commuter**
- **Kingston/Seattle Fast Ferry**
- **Kingston/Edmonds (operated by Washington State Ferries)**

## Call Routed Customer Service

at 360.373.2877 for assistance or see  
schedules: [kitsaptransit.com/bus](https://www.kitsaptransit.com/bus)



# KITSAP TRANSIT REGIONS



*Do you have questions about a schedule?*  
**360.377.BUSS (2877) 800.501.RIDE (7433)**  
**Email: [KitsapRide@KitsapTransit.com](mailto:KitsapRide@KitsapTransit.com)**